3762

TOWNSHIP No. 25 NORTH. RANGE No. 64 WEST of the 6th Principal MERIDIAN.



Total number of Acres. 8128.78

Surveys Designated	By Whom Surveyed	Date of Contract	Amount of Surveys Mls	Chs	Lks	When Surveyed	Magnetic Declination
E. & N. Township lines	W. B. Yerby	April 23, 1878	7	04	61	June 30, 1878	15° 15' East
Subdivisions	G. M. Carson	Octob. 4, 1883	21	29	97	Novbr. 27-29, 1883	15° 12' "
Connections 6th Stand. Par. N.	" "	" "	1	19	64	" "	
8th Guide Mern. W.	W. B. Yerby	April 23, 1878	7	23	42	May 23, and June 1, 1878	
L. & E. Obds. of Fort Laramie Mil. Reser.	" "	" "				June 1, 1878	

The above Map of Township No. 25 North Range No. 64 West of the Sixth Principal Meridian Wyoming Territory is strictly conformable to the field notes of the survey thereof on file in this Office, which have been examined and approved.

Surveyor General's Office, Edw. C. Davis Sur. Genl.

Cheyenne Wyoming April 21st 1884

A. Gast & Co., St. Louis Mo.

2209

25 - 64

Fort Laramie Military Reservation

25 - 64 25 - 65
26 - 64 26 - 65

T.26 N.

T.25N.

R.65 W.

R.64 W.

NORTH PLATTE R.

LARAMIE RIVER

Ditch

Laramie

Ft. Laramie

5th Guide Meridian West

Total number of Acres 33413.24

Surveys Designated	By Whom Surveyed	Date of Contract	Amount of Surveys	When Surveyed	Mean Declination
			Chs. Lks.		
Township lines	Wm O. Owen	March 20 1891	5 79 83	April 22 and May 11 1891	14°36' East
Subdivisions	" "	" "	91 15 63	April 27-May 11 1891	" "
Connections	" "	" "	4 54 95		
Meanders	" "	" "	17 78 94	May 14-16-1891	" "

All Township lines at minimum rate

" Subdivision " " " " "

" Connection " " " " "

Meander " " " intermediate "

The above plat of Fort Laramie Military Reservation in Townships 25 and 26 North, Ranges 64 & 65 West of the 6th Principal Meridian, Wyoming, is strictly conformable to the field notes of the survey thereof on file in this Office, which have been examined and approved.

Surveyor General's Office
Cheyenne Wyo. June 30, 1891

Wm H. Richards
Surveyor General

Accession No 252

235 B

(10)

570

FORT LARAMIE MILITARY RESERVATION,

Showing the survey of the South, East, and North boundaries.

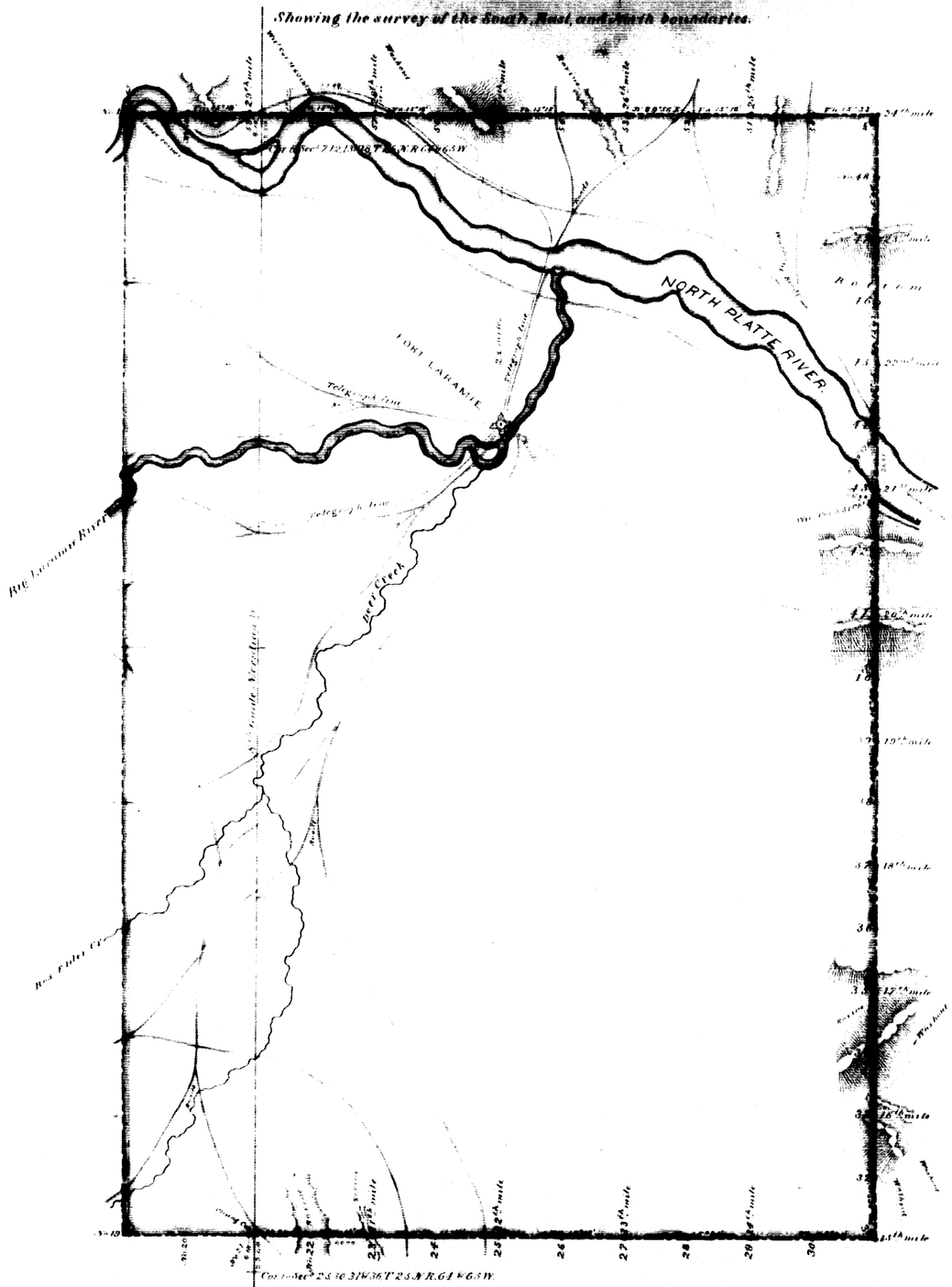

Surveys designated	By whom surveyed	Date of contract	Amount of surveys Mls Chs Lks	When surveyed
Reserva" boundaries	William P Verby.	April 23d 1878	19 . 68 . 17	June. 1878.

I hereby certify that the above diagram of the South, East, and North boundaries of Fort Laramie Military Reservation, in Wyoming Territory, is strictly conformable to the original field notes of the survey thereof, on file in this office, which have been examined and approved.

Surveyor Generals Office.
Cheyenne, Wyo. Sept 23. 1878.

Edw. C. David
"
Surveyor General.

432

Indexed

263

EXTERIOR LINES.

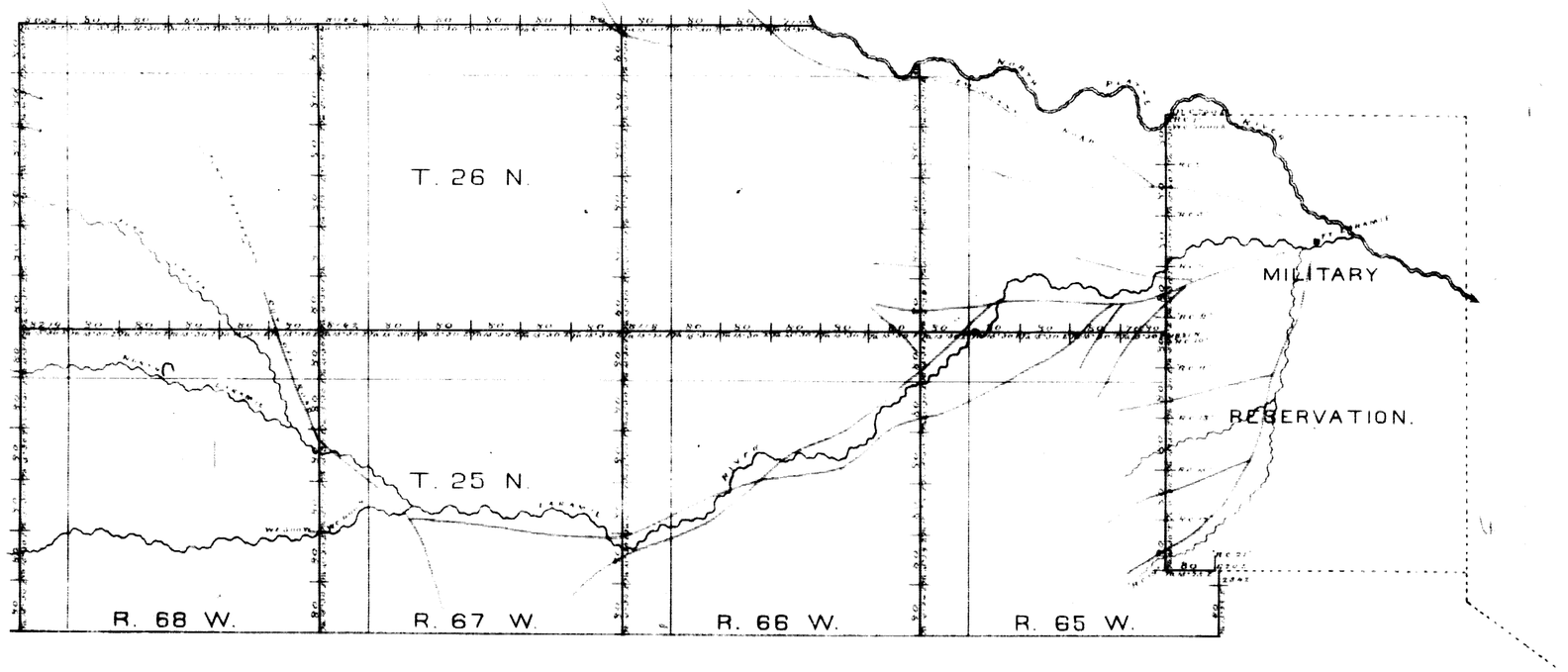

Surveys Designated	By Whom Surveyed	Date of Contract	Amount of Surveys	When Surveyed
			Ms. Chs. Lks.	
A portion of the 6th Guide Meridian	Henry G. Hay	Aug. 11th 1873	1 · 23 · 42	Aug. 23 26 1873
Connections	" "	" "	6 · 20	" "
West & Portion S. Bond Fr. Laramie Mil. Res.	" "	" "	10 · 0 · 0	Aug. 24 26 1873
Connections with Initial Pts.			3 · 0 · 0	
Exterior Lines	" "	" "	86 · 13 · 75	Aug. 23 Sept. 16th 1873
Connections	" "	" "	· 13 · 21	

I hereby certify that the above Diagram of a portion of the 6th Guide Meridian West, of the West and a portion of the south boundaries of the Fort Laramie Military Reservation, and of the Exterior Lines of Townships 25 and 26 North, Ranges 65, 66, 67 and 68 West of the 6th Principal Meridian, in Wyoming Territory, is strictly conformable to the field notes of the survey thereof on file in this office, which have examined and approved.

Surveyor Generals Office,
Cheyenne, Wyo. Nov. 21st 1873.

Silas Reed
Surr. Genl.

(9)

566

72

8TH GUIDE MERIDIAN WEST,

From S Boundary of Ft Laramie Reservn to 7th Standard Parallel N. between Ranges 64 & 65 W of the 6th Pr. Mer.



Surveys designated	By whom surveyed	Date of contract	Amount of surveys	When surveyed
			Miles / Chs / Lks	
8th Guide Mer. W.	William B Verby	April 23rd 1878	22 - 56 - 60	May & June 1878
Connections	- - -	- - -	8 - 10	- - -

I hereby certify that the above diagram of the 8th Guide Meridian West of the 6th Principal Meridian, from the South boundary of Ft Laramie Reservation to the 7th Standard Parallel N in Wyoming Territory, is strictly conformable to the field notes of the survey thereof, on file in this office, which have been examined and approved.

Surveyor Generals Office
Cheyenne Wyo Sept 23, 1878

Edw. C. David
Surveyor General.

(9) 567

Indexed

F.3

EXTERIOR LINES.

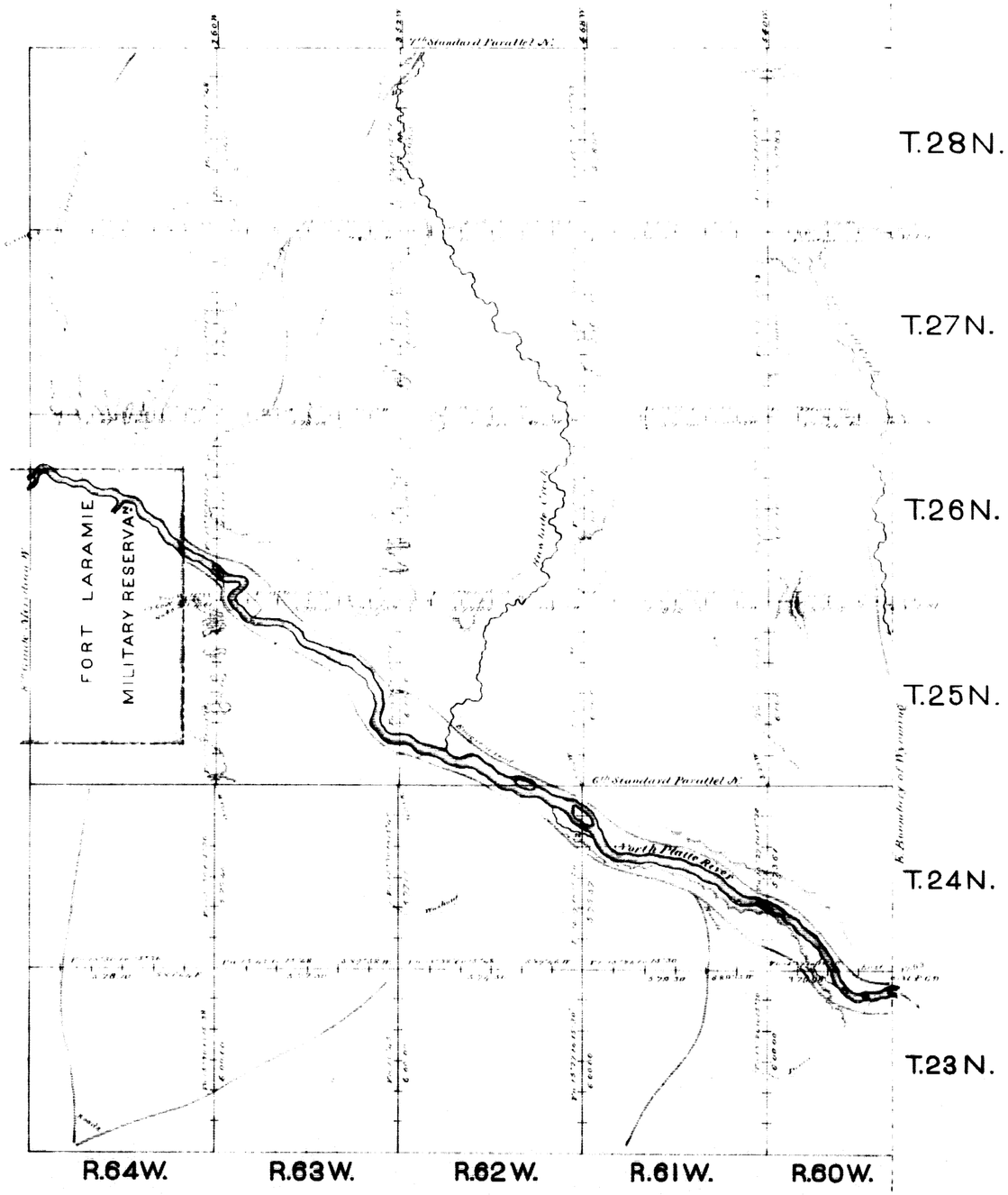

Surveys designated	By whom surveyed	Date of contract	Amount of surveys	When surveyed
Township lines	Wm B Yerby	April 23, 1878	250 . 36 . 63	June & July, 1878
Connections	" "	" "	1 . 36 . 21	" " "

I hereby certify that the above diagram of the exterior lines of townships 23 to 28 North, ranges 60 to 64 West of the 6th Principal Meridian in Wyoming Territory is strictly conformable to the field notes of the survey thereof on file in this office, which have been examined and approved.

Surveyor Generals Office,
Cheyenne, Wyo. Sept. 23, 1878.

Edw. C. David
Surveyor General.

479

(9) Indexed

569

75

SIXTH STANDARD PARALLEL NORTH,

From the 8th Guide Meridian W. between Townships 24 & 25 N. to the E. Boundary of Wyo

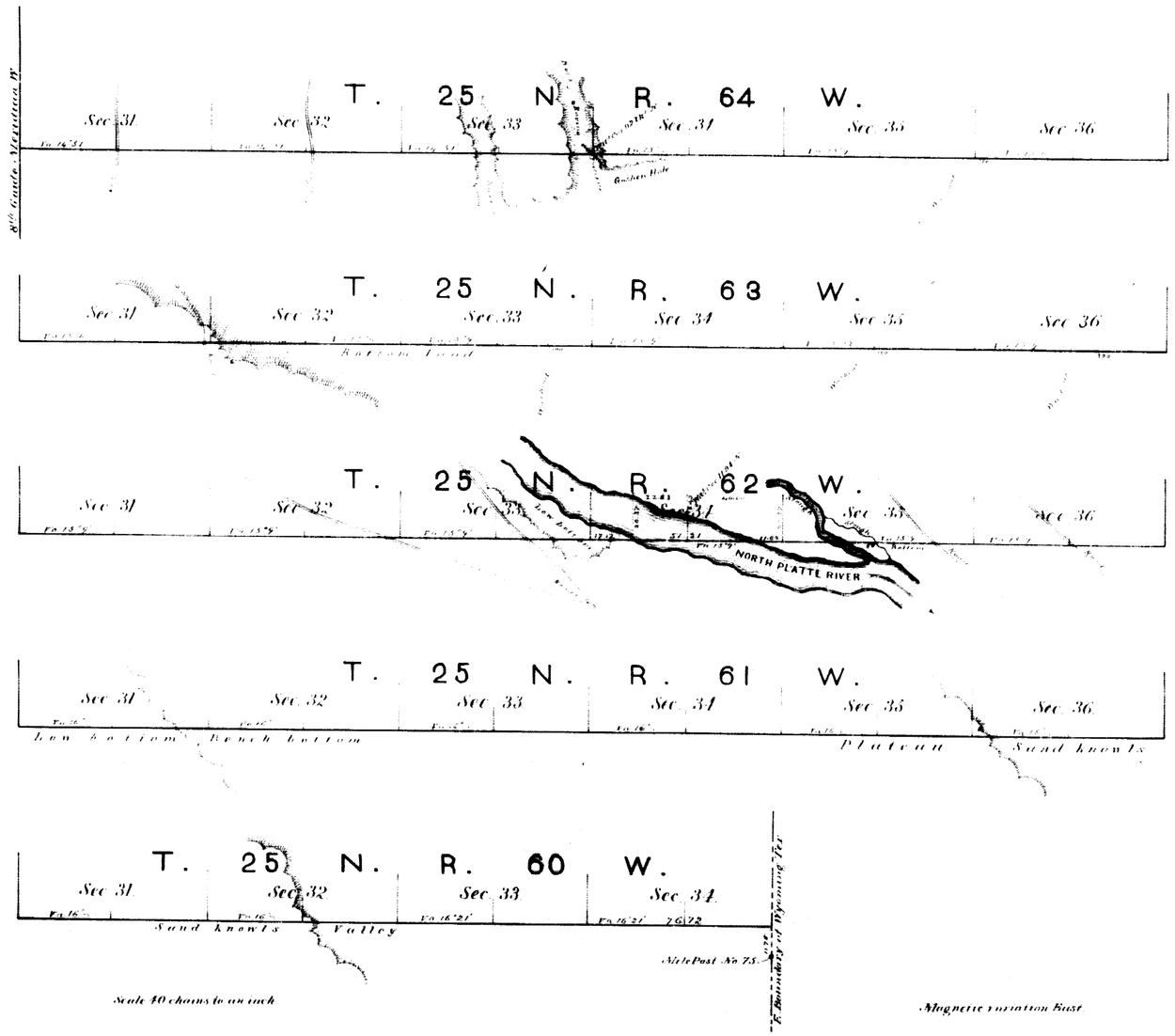

Scale 40 chains to an inch

Magnetic variation East

Surveys designated.	By whom surveyed.	Date of contract.	Amount of surveys. Miles / Chs / Lks	When surveyed.
6th Stand'd Par'l N.	William P. Yerby.	April 23rd 1878	27. 76. 72	April & May 1878.
Connections.			11. 75	

I hereby certify that the above diagram of the 6th Standard Parallel N. from the 8th Guide Meridian W. to the E. Boundary of Wyoming Territory, is strictly conformable to the original field notes of the survey thereof on file in this office, which have been examined and approved.

Surveyor General's Office,
Cheyenne, Wy. T. Sept 23 1878.

Edw. C. David
Surveyor General.

481