Fort Laramie Military Reservation

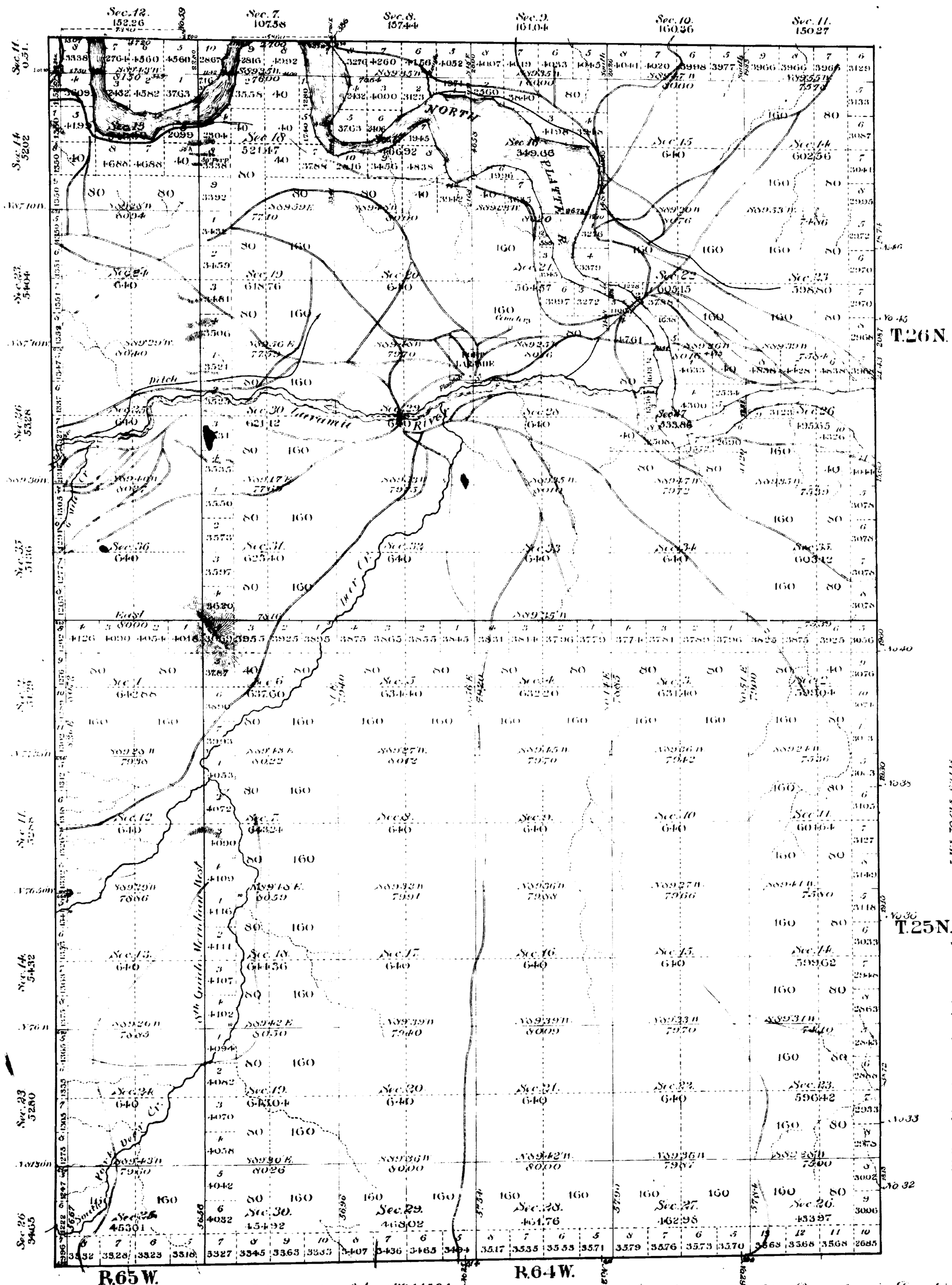

25 - 64 25 - 65
26 - 64 26 - 65

Total number of Acres 33413.24

Survey Designated	By Whom Surveyed	Date of Contract	Amount of Surveys			When Surveyed	Mean Declination
			Mi.	Ch.	Lks.		
Township lines	Wm. O. Owen	March 20 1891	5	79	83	April 2 and May 1 1891	14°36' East
Subdivisions	" "	" "	91	15	63	April 27-May 2 1891	" "
Connections	" "	" "	4	54	95		
Meanders	" "	" "	17	73	94	May 14-16 1891	

The above plat of Fort Laramie Military Reservation in Townships 25 and 26 North, Ranges 64 & 65 West of the 6th Principal Meridian, Wyoming, is strictly conformable to the field notes of the survey thereof on file in this Office, which have been examined and approved.

Surveyor General's Office
Cheyenne Wyo. June 30 1891

Wm A. Richards
Surveyor General

Accession No 2252

235 B

235 B

512

TOWNSHIP No. 25 NORTH RANGE No. 65 WEST of the 6th Principal MERIDIAN.

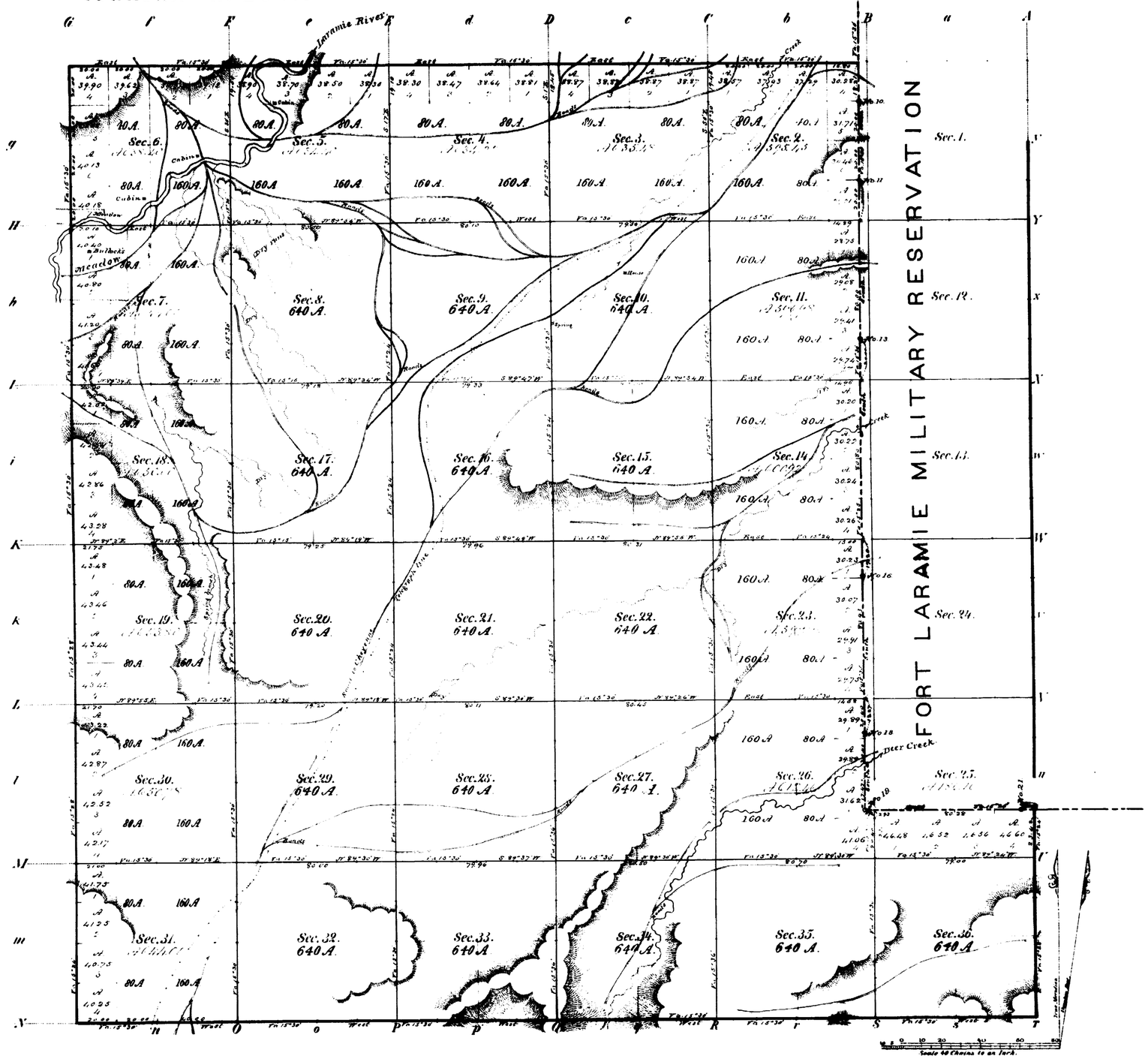

Total number of Acres 19,857.61

	Surveys Designated	By Whom Surveyed	Date of Contract	Amount of Surveys Mi.	Ch.	Lks.	When Surveyed
Reservn. Stonds &	Township lines	H. G. Hay	July 1.1871 & Aug 11 1873.	24	4	63	July 1871 & Aug 1873.
	Subdivisions	A. M. Rogers	Sept. 19 1876.	51	2	80	Nov. & Dec. 1876
	Connections			1	3	39	

The above Map of Township No. 25 North, of Range No. 65 West of the 6th Principal Meridian, Wyoming Territory, is strictly conformable to the field notes of the survey thereof on file in this Office, which have been examined and approved.

Surveyor General's Office, Cheyenne, Wyo. Feb. 5. 1877.

Edw. C. David
Surv. Genl.

A. Gast & Co. St. Louis Mo.

25 - 65

FORT LARAMIE MILITARY RESERVATION,

Showing the survey of the South, East, and North boundaries.

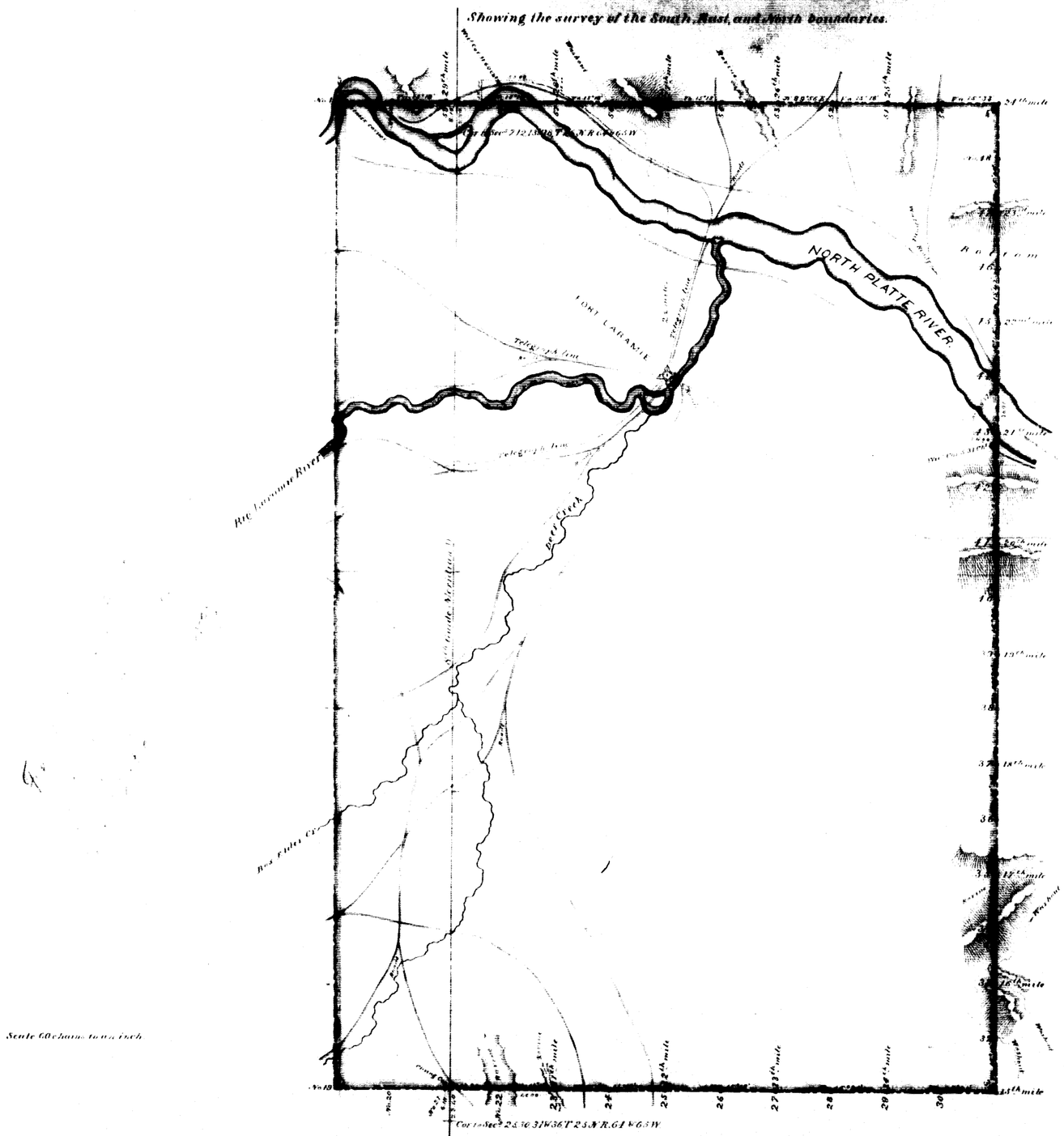

Scale 60 chains to an inch

Magnetic variation East

Surveys designated	By whom surveyed	Date of contract.	Amount of surveys	When surveyed
Reserva.n boundaries	William B. Yerby.	April 23d 1878.	Mlt Chs Lks 19 . 68 . 17	June. 1878.

I hereby certify that the above diagram of the South, East and North boundaries of Fort Laramie Military Reservation, in Wyoming Territory, is strictly conformable to the original field notes of the survey thereof, on file in this office, which have been examined and approved.

Surveyor General's Office.
Cheyenne, Wyo. Sept 23. 1878.

Edw. C. David
Surveyor General.

SIXTH STANDARD PARALLEL NORTH

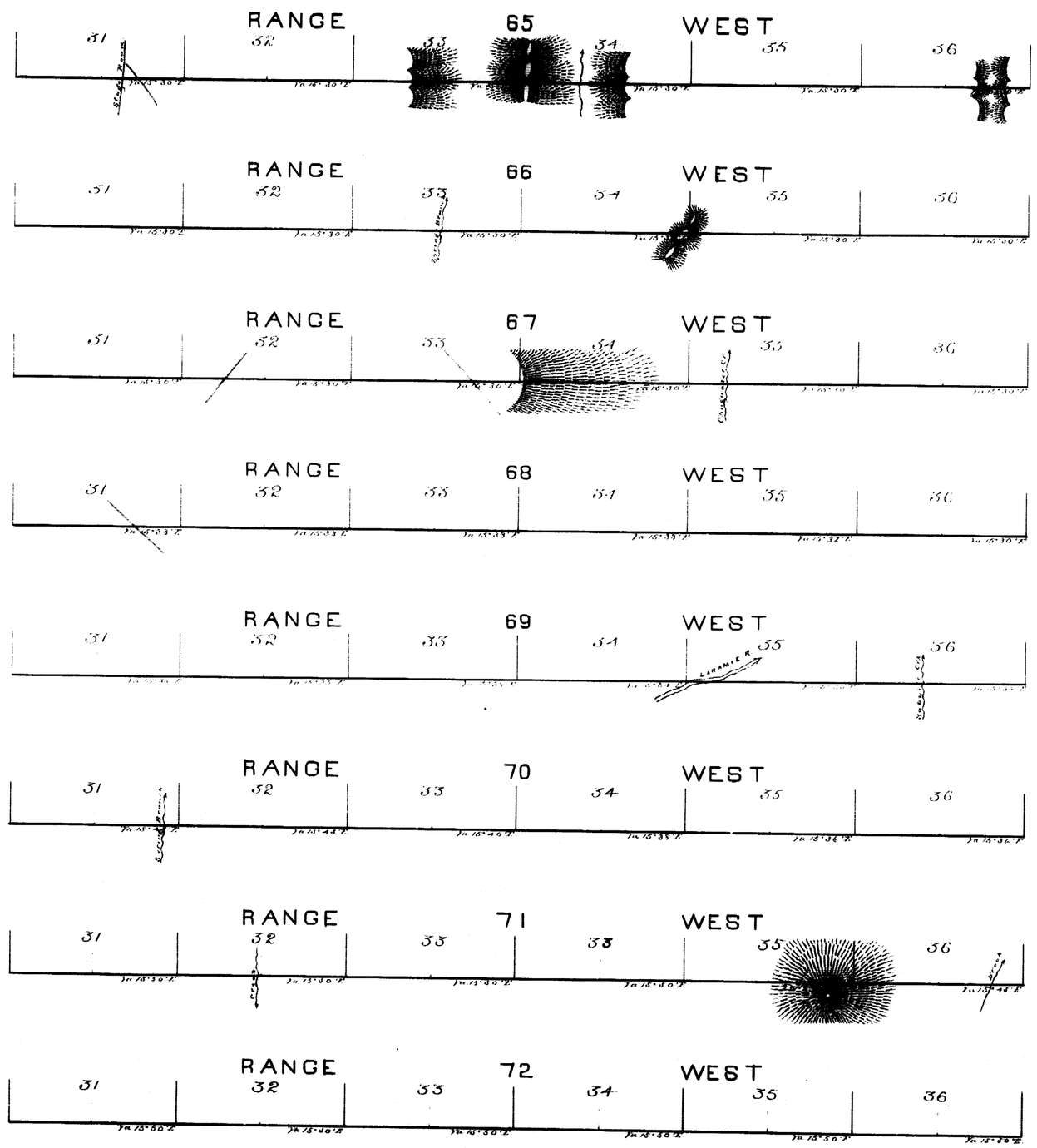

Surveys Designated	By Whom Surveyed	Date of Contract	Amt. of Surveys	When Surveyed
6th Stand'd North	Henry G. Hay	July 1st 1871	M. Ch. Lk. 48. 00	

I hereby certify that the above Diagram of the Sixth Standard Parallel North, between the 8th and 9th Guide Meridians West of 6th Principal Meridian, in Wyoming Territory, is strictly conformable to the field notes of the survey thereof on file in this office which have been examined and approved.

Surveyor General's Office
Cheyenne Wyo. Dec. 27. 1871

Silas Reed
Surv. Genl.

Indexed

263

EXTERIOR LINES.

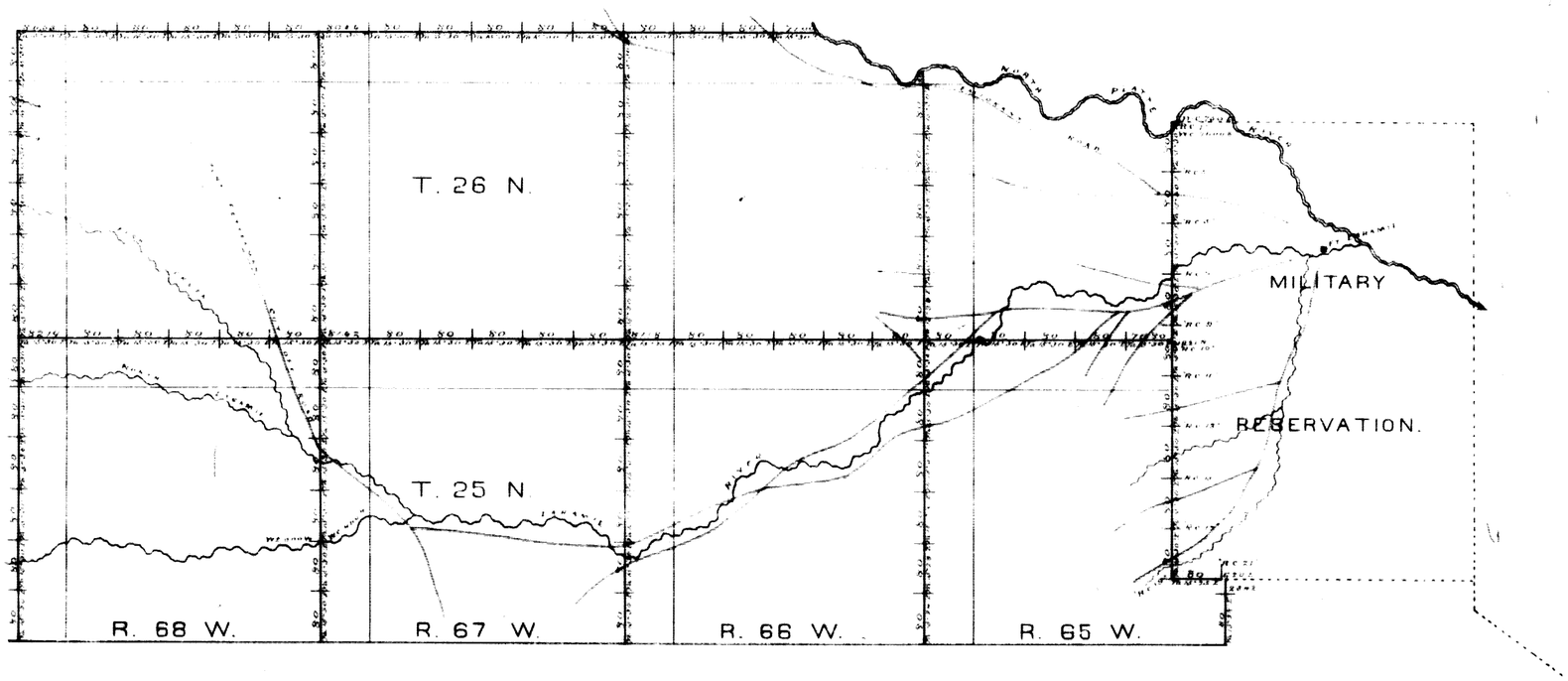

Surveys Designated	By Whom Surveyed	Date of Contract	Amount of Surveys	When Surveyed
			Mi. Chs. Lks.	
A portion of the 8th Guide Meridian	Henry A Hay	Aug. 11th 1873	1 · 23 · 42	Aug. 23 26 1873
Connections	"	" "	6 · 20	" "
West & portion S. bound Fr. Laramie Mil. Res.	" "	" "	10 · 0 · 0	Aug. 24 26 1873
Connect. to Mil. Initial Pt.			3 · 0 · 0	
Exterior Lines	" "	" "	86 · 13 · 78	Aug. 23 - Sept. 16th 1873.
Connections	"	" "	· 18 · 21	

I hereby certify that the above Diagram of a portion of the 8th Guide Meridian West, of the West and a portion of the south boundaries of the Fort Laramie Military Reservation, and of the Exterior Lines of Townships 25 and 26 North, Ranges 65, 66, 67 and 68 West of the 6th Principal Meridian, in Wyoming Territory, is strictly conformable to the field notes of the survey thereof on file in this office, which have examined and approved.

Surveyor General's Office,
Cheyenne, Wyo. Nov. 21st 1873.

Silas Reed
Surr. Genl.

(9)

566

72

8th GUIDE MERIDIAN WEST,

From S Boundary of Ft Laramie Reservn to 7th Standard Parallel N: between Ranges 64 & 65 W of the 6th Pr Mer.

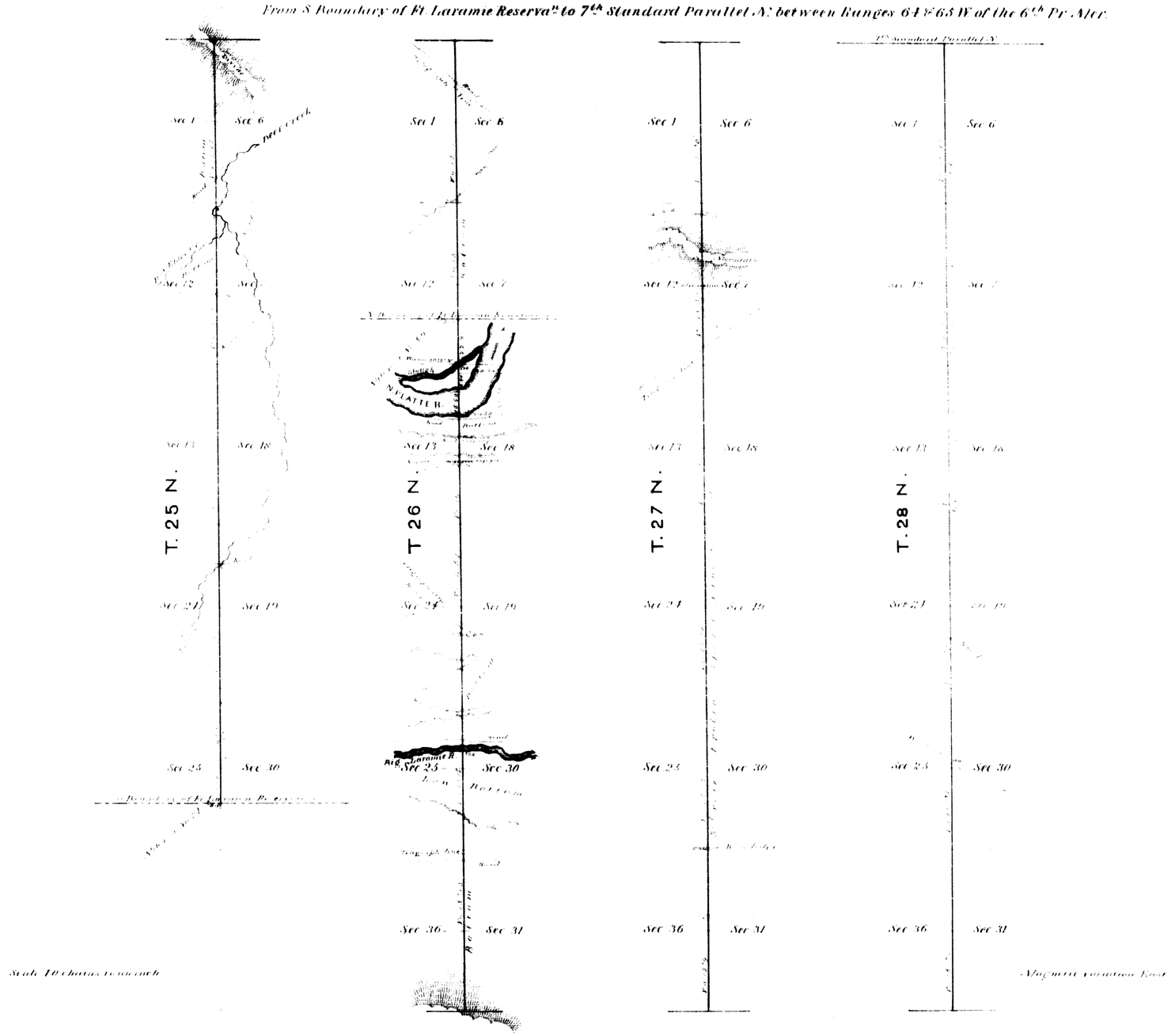

Scale 10 chains to an inch

Surveys designated	By whom surveyed	Date of contract	Amount of surveys Mls Chs Lks	When surveyed
8th Guide Mer W.	William B Verby	April 23rd 1878	22 . 56 . 60	May & June, 1878
Connections	. . .	. . .	8 . 10	. . .

I hereby certify that the above diagram of the 8th Guide Meridian West of the 6th Principal Meridian, from the South boundary of Ft Laramie Reservation to the 7th Standard Parallel N in Wyoming Territory, is strictly conformable to the field notes of the survey thereof on file in this office, which have been examined and approved.

Surveyor Generals Office
Cheyenne Wyo Nov 23 1878

Edw. C. David
Surveyor General