(10)

659

TOWNSHIP No. 26 NORTH, RANGE No. 60 WEST of the 6th Principal MERIDIAN.



Total number of Acres. 14894.67

Surveys Designated	By Whom Surveyed	Date of Contract.	Amount of Surveys Mls	Chs	Lks	When Surveyed	Magnetic Declination
W.N.&S. Township lines	Wm. B. Yerby	April 23. 1878	13	60	02	June. 1878	15°27 East
Subdivisions	Ed. F. Stahle	Aug. 12. 1880	37	32	91	Aug & Sept. 1880	15°35 "
Connections	" "	" "	1	21	30	" "	
E. Boundy. of Wyo	O. N. Chaffee	———	6	01	10	Aug. 1869	

The above Map of Township No. 26 North Range No. 60 West of the Sixth Principal Meridian Wyoming Territory is strictly conformable to the field notes of the survey thereof on file in this Office, which have been examined and approved

Surveyor General's Office,
Cheyenne Wyoming
Decemb. 15th 1880

Edw. C. David
" Sur. Gen.l

548

A. Gast & Co., St. Louis, Mo.

26 - 60

1811

2638

CORRECTIONS.

In Townships 26 & 27 N R 60 West 6th Principal Mer Wyo Terry

SCALE 80 CHNS TO 1 INCH

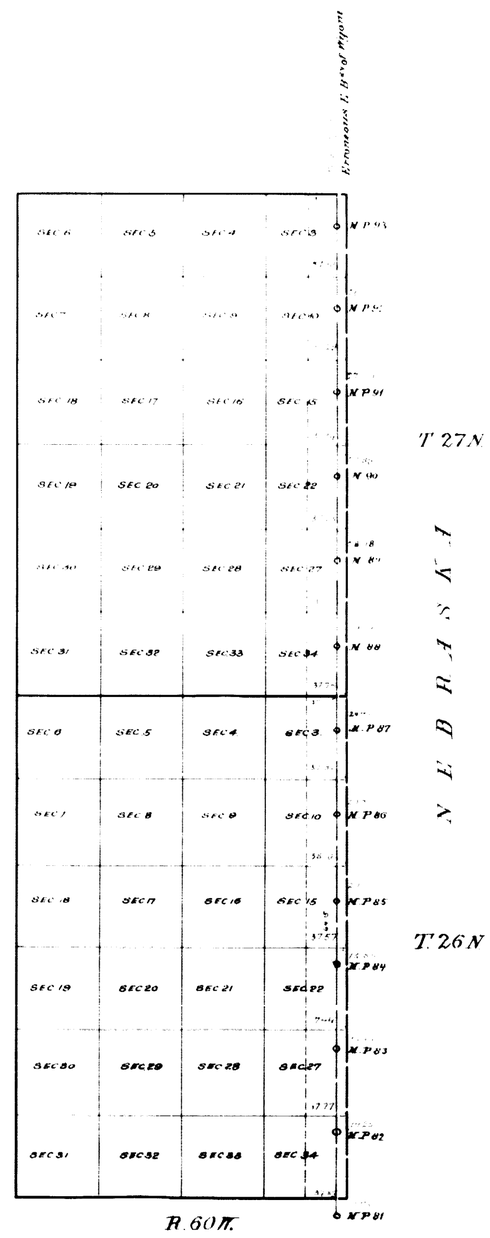

Surveys designated	By whom surveyed	Date of Contract	Amt of surveys Mo	Ch	Ms	When surveyed
Corrections Interseed	J. E. Porter	May 24 1882	5	12	56	July 17 20 1882
" " Connections	" "		3	30	67	" "

I hereby certify that the diagram of the Corrections in Townships 26 & 27 North Range 60 West of the 6th Principal Meridian Wyoming Territory is strictly conformable to the field notes of the survey thereof on file in this office which have been examined and approved

Surveyor General's Office
Cheyenne Wyo Nov 1st 1883

Edw. C. David
Surveyor General

(9) 567 73

EXTERIOR LINES.

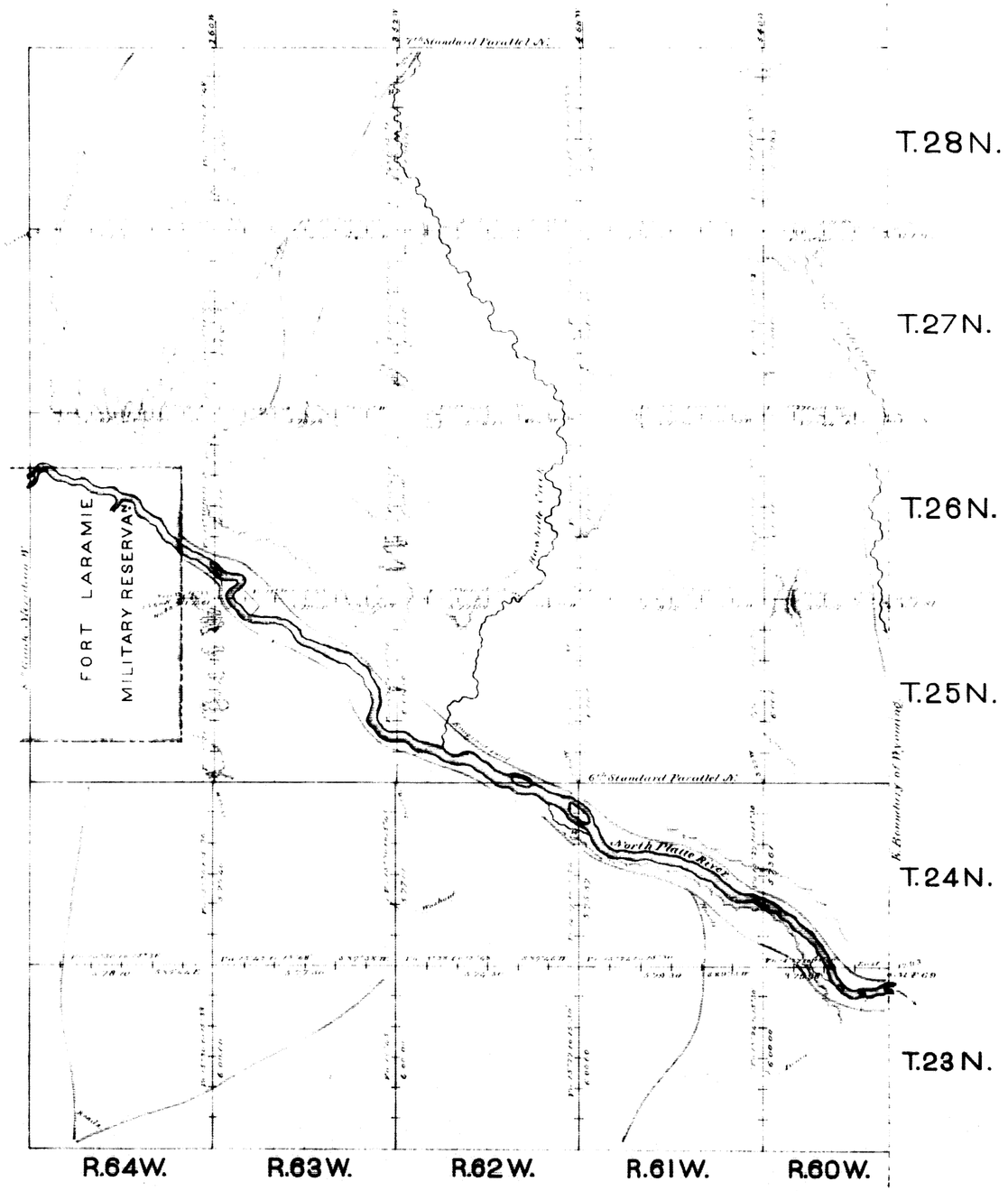

Surveys designated	By whom surveyed	Date of contract	Amount of surveys	When surveyed
Township lines	Wm B. Yerby	April 23, 1878	250 . 36 . 63	June & July, 1878
Connections	. . .	. . .	1 . 36 . 21	. . .

I hereby certify that the above diagram of the exterior lines of townships 23 to 28 North, ranges 60 to 64 West of the 6th Principal Meridian in Wyoming Territory, is strictly conformable to the field notes of the survey thereof, on file in this office, which have been examined and approved.

Surveyor General's Office,
Cheyenne, Wyo. Sept 23, 1878.

Edw. C. David
Surveyor General.