ACCESSION NO. 2543

(4-675a)

ORIGINAL

Accepted November 21, 1922

Resurvey Township No. 26 North, Range No. 61 West of the Sixth Principal Meridian, Wyoming

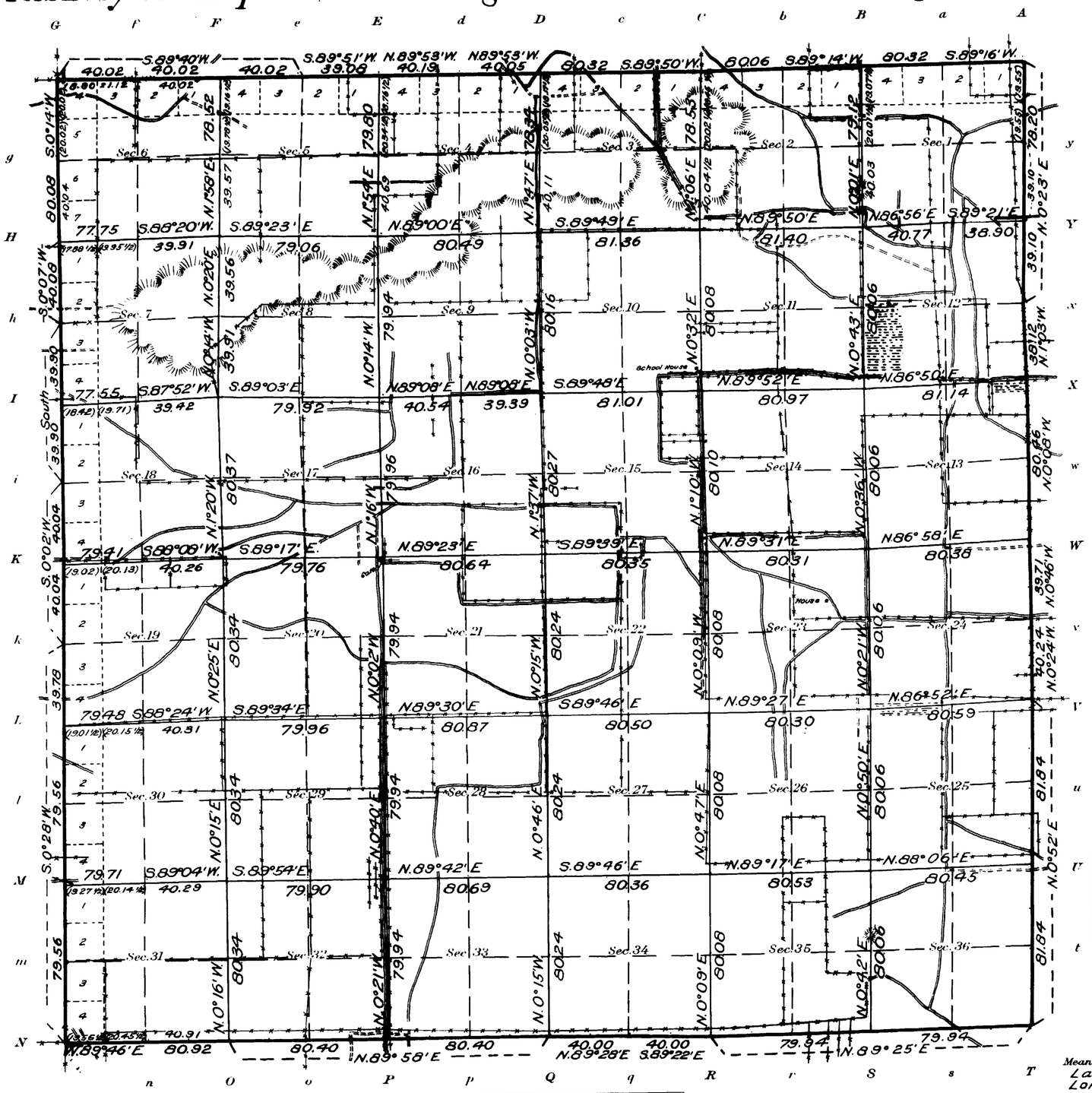

This plat of the resurvey of Township No. 26 North, Range No. 61 West, delineates a retracement and reestablishment of the lines of the original survey as shown upon the plat approved November 1, 1883, in their true original position according to the best available evidence of the position of the original corners; all differences between the measurements shown on the original plat and those derived in the retracement have been distributed proportionally between accepted corners in accordance with surveying rules; reference will be made to the original plat for the showing of the areas and more detailed descriptions of the various smaller subdivisions.

Areas in Acres	
Public Land	
Indian Reservation	
Indian Allotments	
Mineral Claims	
Water Surface	
Total Area	

True Meridian

0 10 20 40 80

Scale 40 Chains to an inch

Mean Magnetic Declination
Latitude 42° 10' N
Longitude 104° 7' W.

Surveys Designated	By Whom Surveyed	Group No.	Group Date	Amount of Surveys Mls.	chs.	lks.	When Surveyed Begun	Completed
Resurvey Subdivisions	Riley and Millrick	44	Jan 26, 1920	60	01	20	May 20, 1921	June 8, 1921
Resurvey North Bdy	" " "	"	" " "	6	00	08	May 21, 1921	May 27, 1921
Resurvey South Bdy	" " "	"	" " "	6	01	60	May 21, 1921	June 1, 1921
Resurvey East Bdy	" " "	"	" " "	5	79	51	May 24, 1921	May 24, 1921
Resurvey West Bdy	" " "	"	" " "	5	78	94	May 27, 1921	June 2, 1921

The above map of Resurvey Township No. 26 North Range No. 61 West of the Sixth Principal Meridian Wyoming is strictly conformable to the field notes of the resurvey thereof on file in this office, which have been examined and approved

U. S. Surveyor General's Office.
Cheyenne, Wyoming, June 23, 1922

Clyde W. Atherly
Surveyor General.

A.L.R.

RMT

26 - 61

Trans. to Cheyenne L.O.
Dec. 19, 1922

1779-A

2542

TOWNSHIP No. 26 NORTH. RANGE No. 61 WEST of the 6th Principal MERIDIAN.

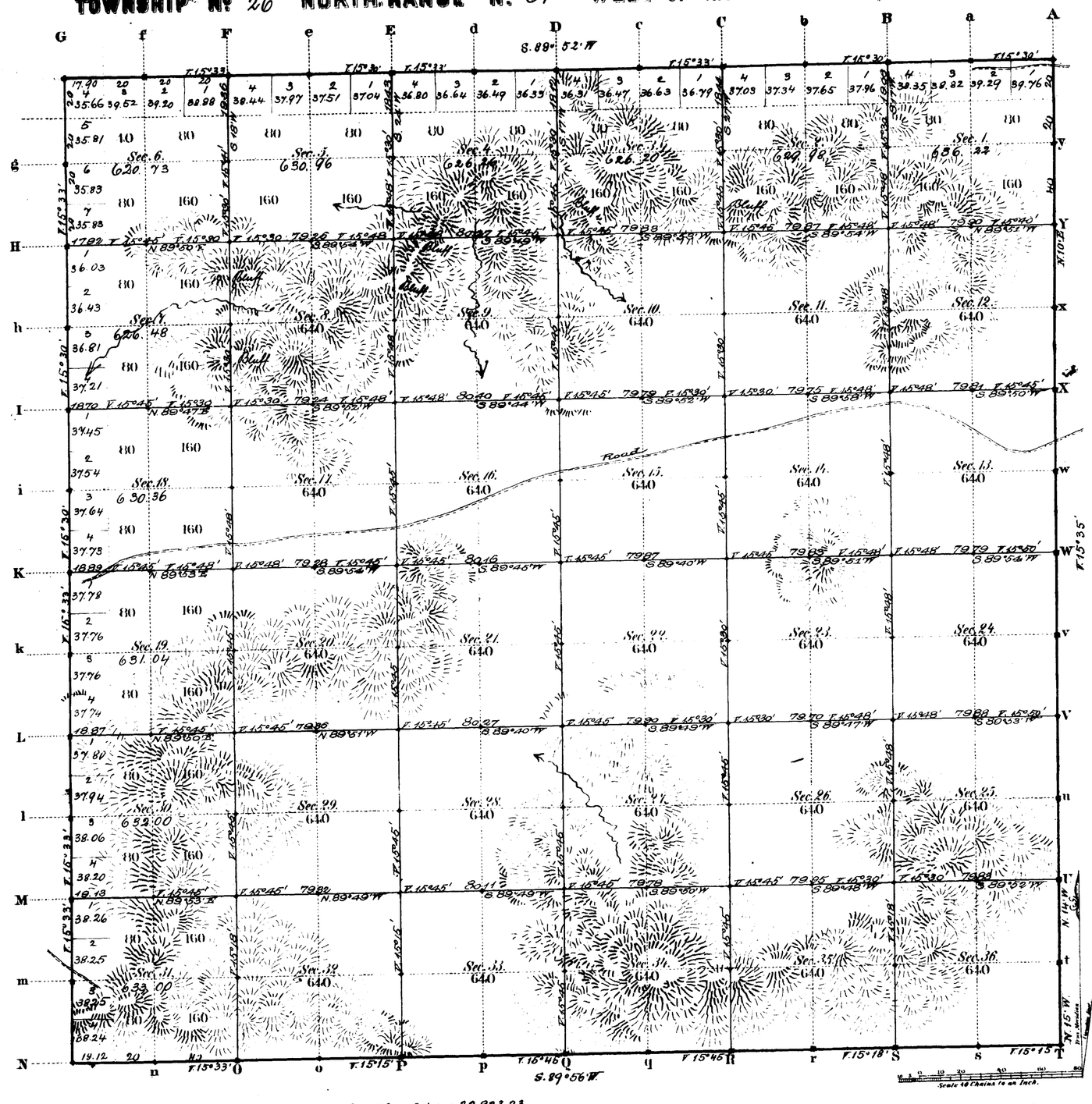

Total number of Acres. 22,923.23

Surveys Designated	By Whom Surveyed	Date of Contract	Amount of Surveys Mls	Chs	Lks	When Surveyed	Magnetic Declination
Township lines	W. B. Yerby	April 23, 1878	23	77	02	June 19-22, 23, 1878	15° 35' East
Subdivisions	J. E. Porter	May 24, 1882	59	62	07	Aug 26 - Sept 1, 1882	15° 45'
Connections							

The above Map of Township No. 26 North Range No. 61 West of the Sixth Principal Meridian Wyoming Territory is strictly conformable to the field notes of the survey thereof on file in this Office, which have been examined and approved.

Surveyor General's Office,
Cheyenne Wyoming
November 1st 1883

Edw. C. David
Sur. Gen.

A. Gant & Co. St. Louis Mo.

1779

26 - 61

(9) 567 73

EXTERIOR LINES.

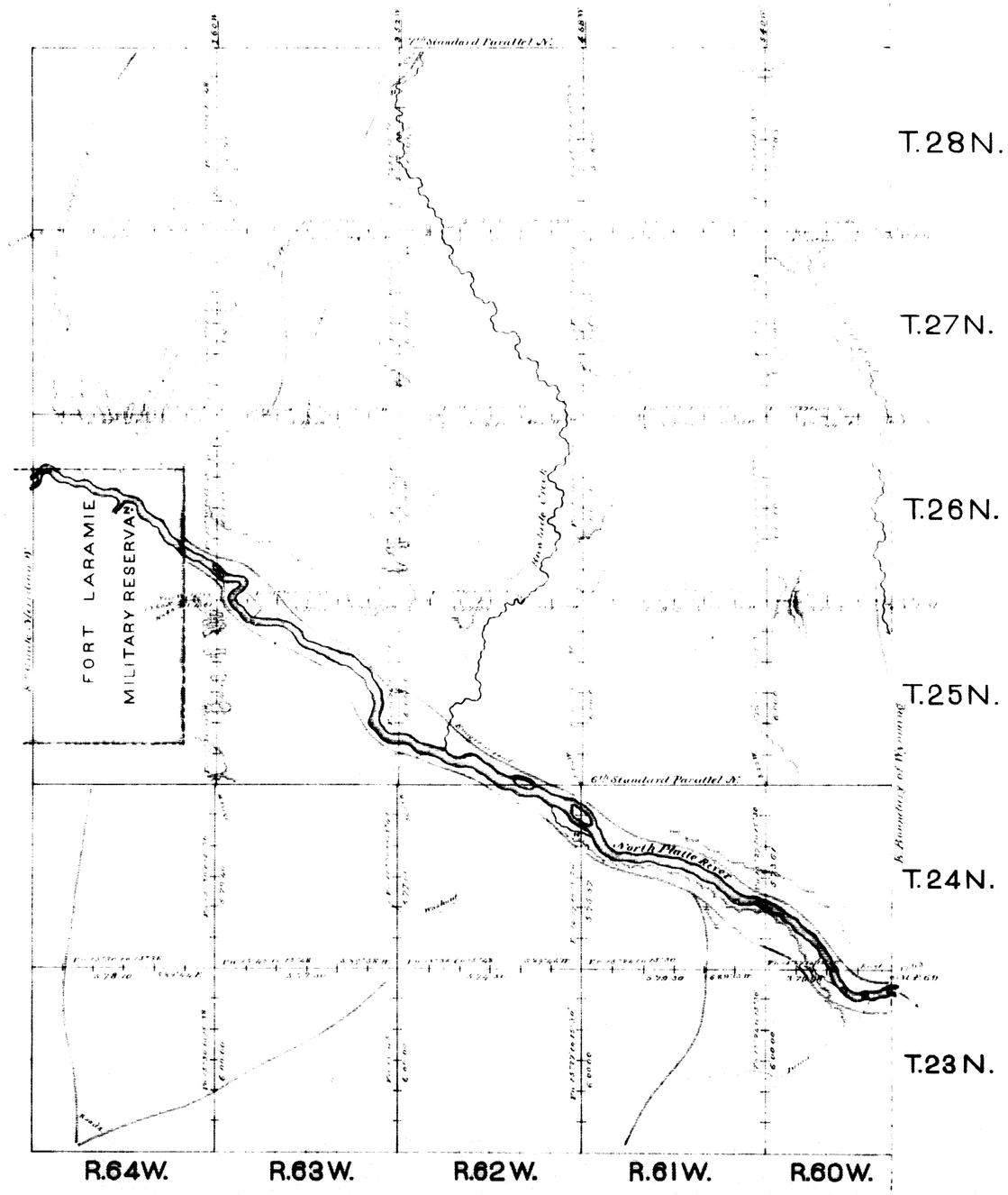

Surveys designated	By whom surveyed	Date of contract	Amount of surveys	When surveyed
Township lines	Wm. B. Yerby	April 23, 1878	Mil. Chs. Lks. 250 . 36 . 63	June & July, 1878
Connections	" "	" "	1 . 36 . 21	" "

I hereby certify that the above diagram of the exterior lines of townships 23 to 28 North, ranges 60 to 64 West of the 6th Principal Meridian in Wyoming Territory, is strictly conformable to the field notes of the survey thereof, on file in this office, which have been examined and approved.

Surveyor General's Office,
Cheyenne, Wyo. Sept. 23, 1878.

Edw. C. David
Surveyor General.

479