(10)

658

66

27-60

TOWNSHIP Nº 27 NORTH, RANGE Nº 60 WEST of the 6TH Principal MERIDIAN.

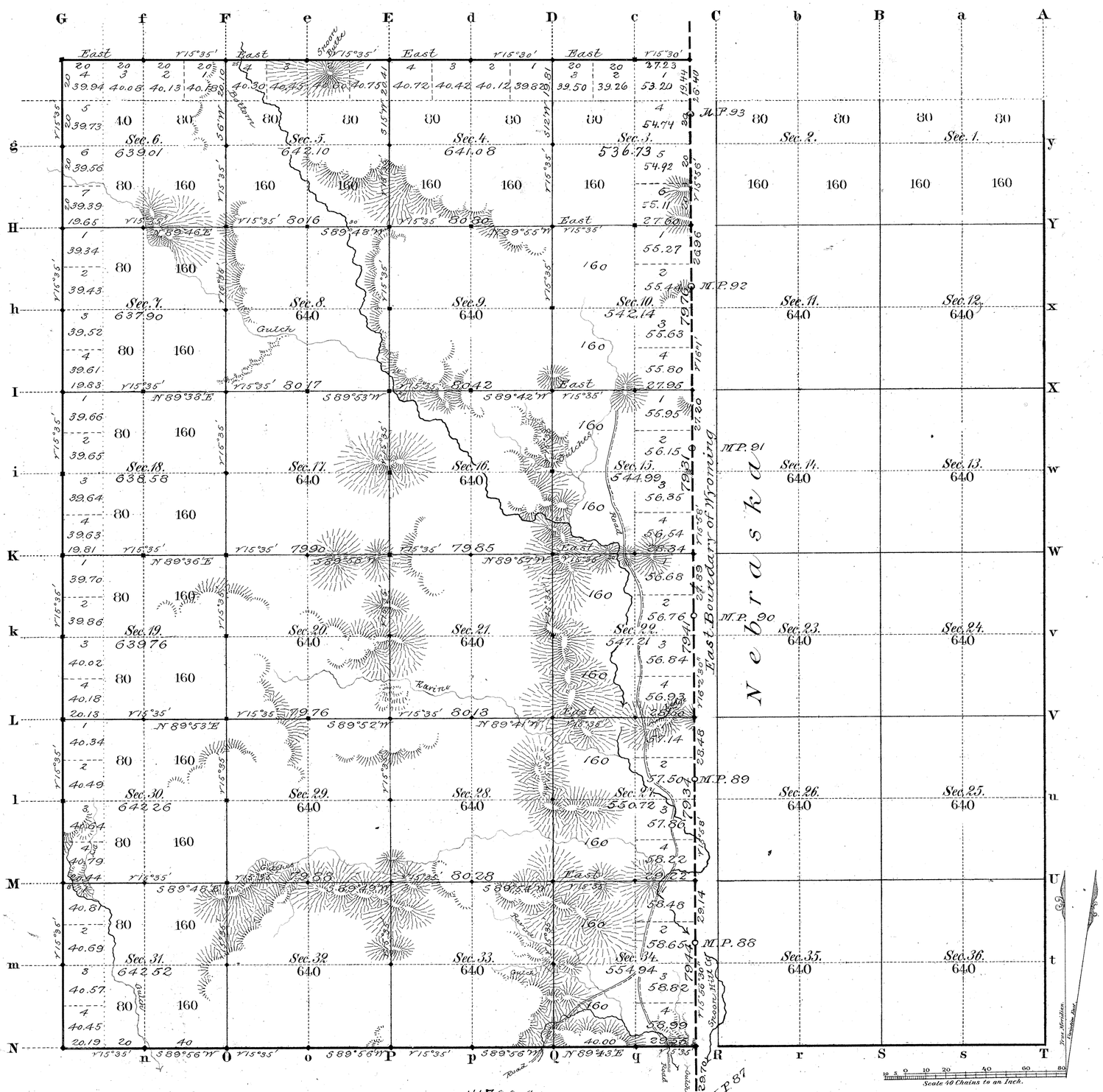

Total number of Acres. 14799.94

Surveys Designated	By Whom Surveyed	Date of Contract	Amount of Surveys Mls	Chs	Lks	When Surveyed	Magnetic Declination
W. N. & S Township lines	Wm. B. Yerby	April 23. 1878	13	57	97	June. 1878	15°35' East
Subdivisions	Ed. F. Stahle	Aug 12. 1880	37	23	14	Sept. 1880	15°35 "
Connections	" "	" "	1	59	67	" "	
E. Boundy of Wyo	O. N. Chaffee	———	5	76	70	Aug. 1869	

The above Map of Township Nº 27 North Range Nº 60 West of the Sixth Principal Meridian Wyoming Territory is strictly conformable to the field notes of the survey thereof on file in this Office, which have been examined and approved

Surveyor Generals Office,
Cheyenne Wyoming
December 15th 1880

Edw. C. David
Surv. Genl

547

A. Gast & Co., St. Louis, Mo.

27 - 60

MAP

of the

Resurvey, Remarking and Re-establishing of the Boundary Line

between

WYOMING and NEBRASKA

and the

Re-establishment of the Closing Corners

of Public Land Surveys

Surveyed by Edward F. Stahle, U.S. Surveyor

RECEIVED S. G. O.
MAR 12 1909
CHEYENNE, WYO.

Sheet N°2

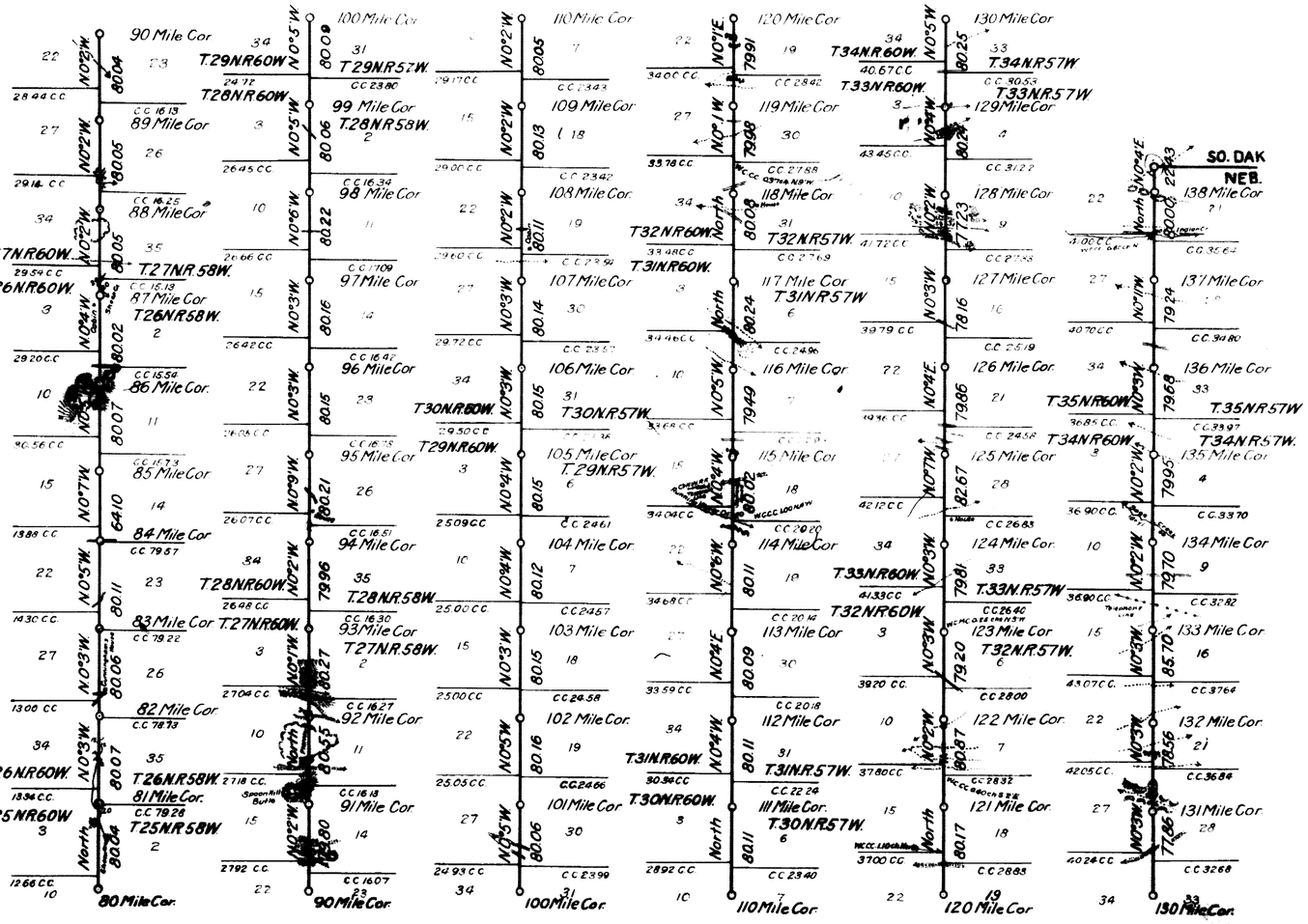

Department of the Interior,
General Land Office,
February 13, 1909.

This Map of the Resurvey, Remarking and Re-establishing of the Boundary Line between Wyoming and Nebraska, and the Re-establishment of the Closing Corners on said Boundary Line (on two sheets), surveyed by Edward F. Stahle, U.S. Surveyor, under his Contract dated June 27, 1907, being conformable to the field notes of the survey thereof on file in this office, is hereby approved.

Commissioner

27

(9) 567

73

EXTERIOR LINES.

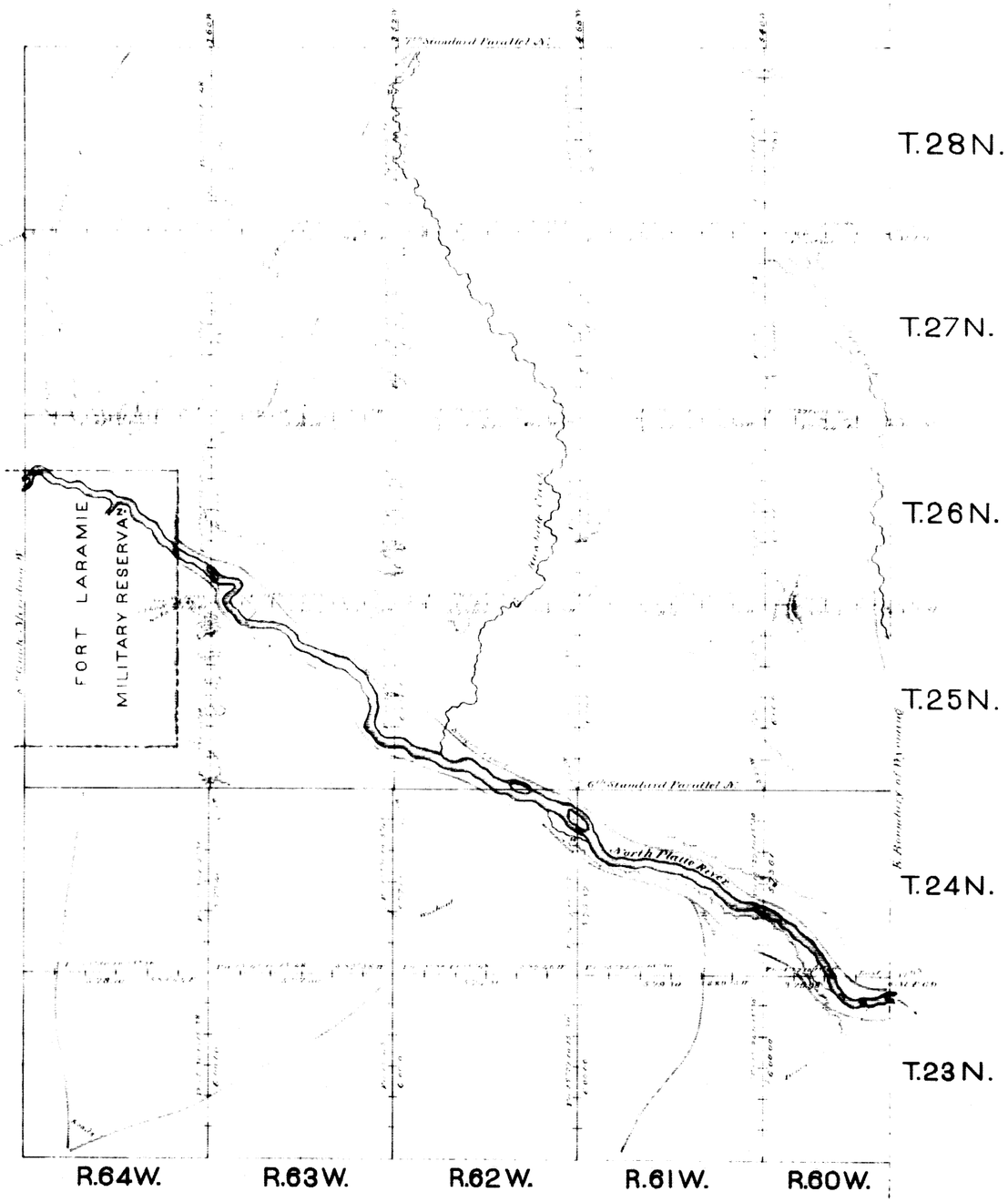

Survey designated	By whom surveyed	Date of contract	Amount of surveys	When surveyed
Township lines	Wm. D. Yerby	April 23, 1878	Miles 230 Chs. 36 Lks. 63	June & July, 1878
Connections	" "	" "	1 36 21	" "

I hereby certify that the above diagram of the exterior lines of townships 24 to 28 North, ranges 60 to 64 West of the 6th Principal Meridian in Wyoming Territory is strictly conformable to the field notes of the survey thereof on file in this office, which have been examined and approved.

Surveyor Generals Office,
Cheyenne, Wyo. Sept 23, 1878.

Edw. C. David
Surveyor General.

479

1811

2638

CORRECTIONS.

In Townships 26 & 27 N R 60 West 6th Principal Mer Wyo Terry

SCALE 80 CHNS TO 1 INCH

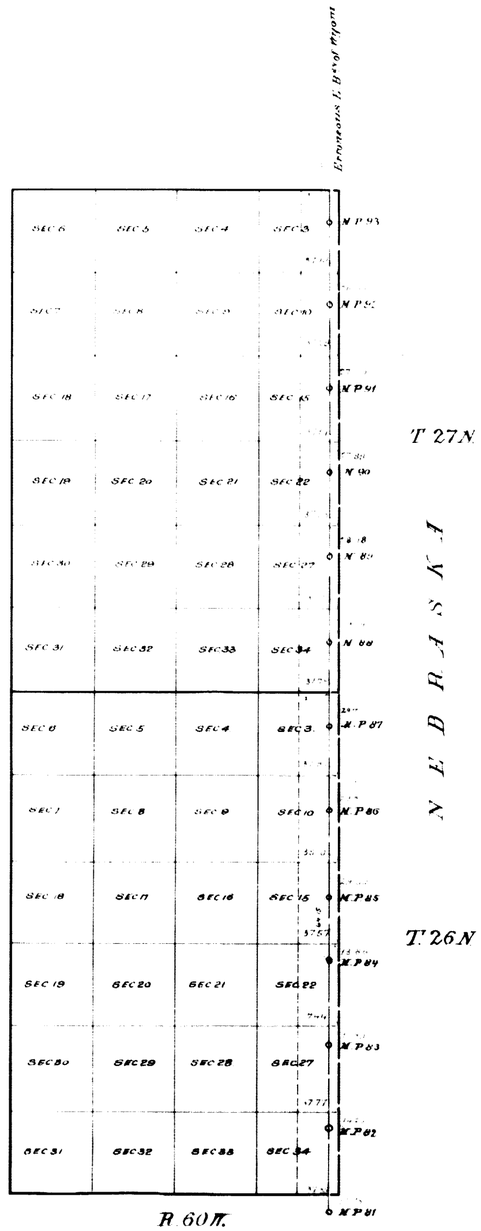

Surveys designated	By whom surveyed	Date of Contract	Amt of surveys Mo	Ch	Rd	When surveyed
Corrections Intersections in 6 to 11 Corrections	J. E. Porter	May 24 1882	5	12	56	July 17-20 1882
			3	30	67	

I hereby certify that the diagram of the Corrections in Townships 26 & 27 North Range 60 West of the 6th Principal Meridian Wyoming Territory is strictly conformable to the field notes of the survey thereof on file in this office which have been examined and approved

Surveyor General's Office
Cheyenne Wyo Nov 1st 1883

Edw. C. David
Surveyor General