34

10

4779

Township No. 27 North, Range No. 63 West of the 6th Principal Meridian

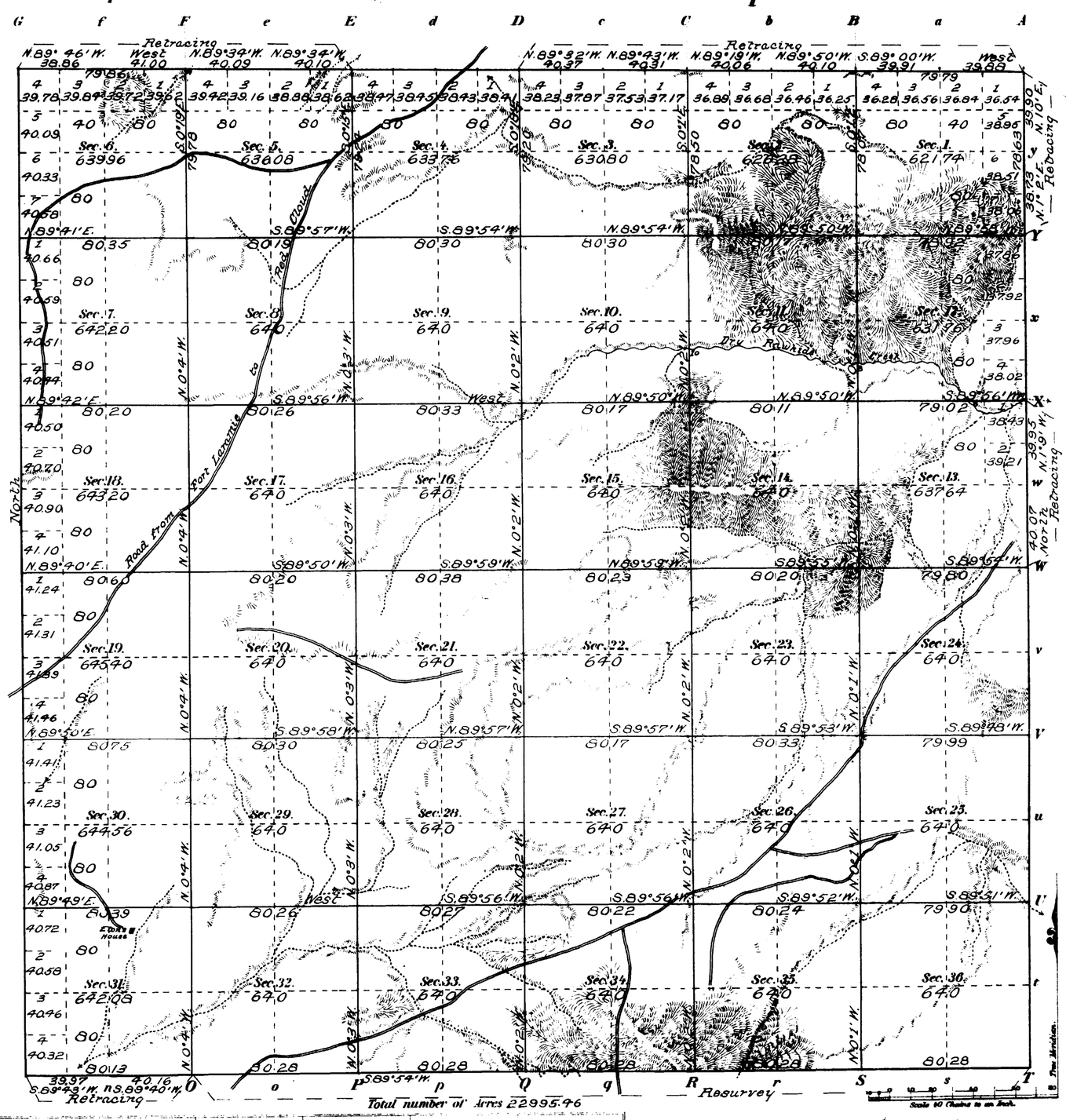

Meanders of								
Posts	Courses	Ch.s Lk.s	Posts	Courses	Ch.s Lk.s	Posts	Courses	Ch.s Lk.s
Latitude	42° 16' N.							
Longitude	104° 21' W.							
Mean Mag. Decl.	15° 6' E.							

Surveys Designated	By Whom Surveyed	Date of Contract No.	Amount of Surveys M.	Ch.s	Lk.s	When Surveyed
Resurvey S. Township lines	C. Edward Artist	278, May 8, 1900	5	1	40	Aug. 6-7, 1900
Subdivisions	" "	" " "	59	79	58	" 5-16 "
Retr. S.E. & N. Bdrs.	" "	" " "	7	79	46	" " "
Township lines	William B. Yerby	96, Apr. 23, 1878	23	77	98	June 28-July 3, 1878
Retr. W. Bdry.	J. E. Porter	164, May 24, 1882	5	79	73	June 22-23, 1882

The above Map of Township No. 27 North of Range No. 63, West of the 6th Principal Meridian, Wyoming, is strictly conformable to the field notes of the survey thereof on file in this Office, which have been examined and approved.

Surveyor General's Office.
Cheyenne Wyoming, July 1. 1901

Alpheus P. Hanson
Sur. Gen.

I. B. M. Computer
A. L. R. Topog. and Lettering.

2850

27 - 63

Filed DEC 13 1901
Surveys accepted by the Hon. Comr. in his letter E Dec. 9. 1901.

34 Index

69

4778

TOWNSHIP EXTERIORS

Scale: 1 inch = 160 chains

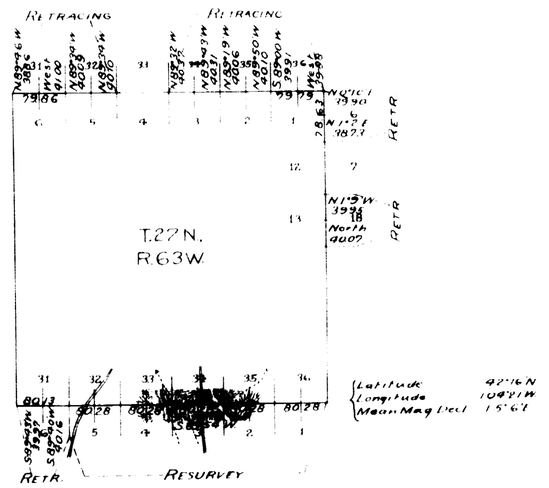

Table of Mileage.

SURVEYS DESIGNATED	AMOUNT Mls	Chs	Lks	WHEN SURVEYED
Township Lines Retraced	7	79	46	August 6-16, 1900
" " Resurveyed	5	1	40	" 6-7, "

This Plat
of the
retracing of
A part of the South boundary; a part of the East bdry; and a part of the North boundary, and the
resurvey of
A part of the South boundary of T.27N., R.63W. of the 6th Principal Meridian,
Wyoming,
is strictly conformable to the field notes of the survey thereof by
C. Edward Artist, U.S.D.S.,
under his
Contract No. 278,
dated May 8, 1900,
which have been examined, approved and filed in this office
U.S. Sur. Gen'ls. Office,
Cheyenne, Wyoming,
July 1, 1901

Alpheus P. Hansan
U.S. Sur. Gen'l

2849

FHA

18M

Filed DEC 13 1901
surveys accepted by the Hon. Comm. in his letter E Dec. 9. 1901.

(9) 567

Indices

F.3

EXTERIOR LINES.

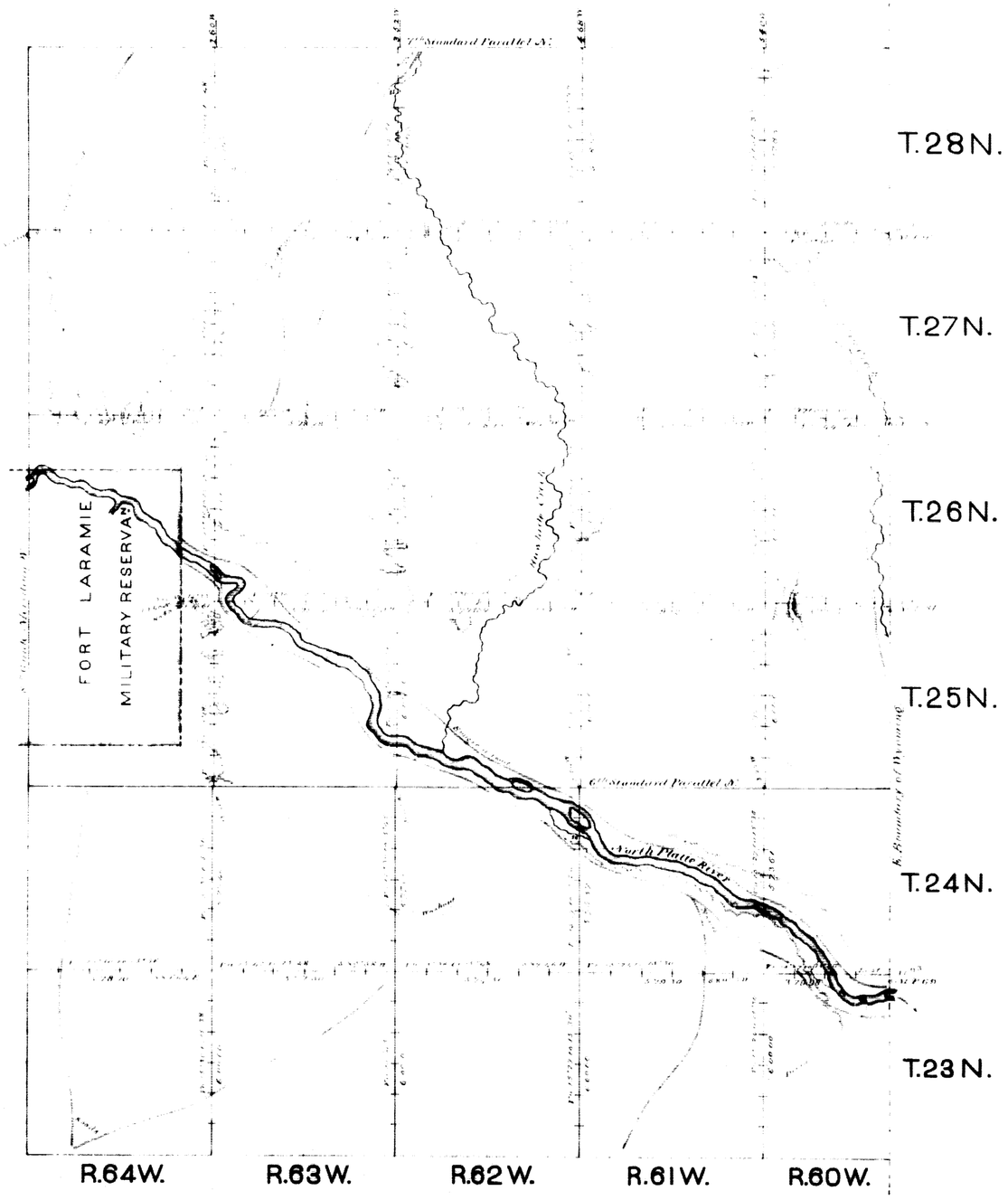

Surveys designated	By whom surveyed	Date of contract	Amount of surveys	When surveyed
Township lines	Wm. D. Yerby	April 23, 1878	230 . 36 . 63	June & July, 1878
Connections			1 . 36 . 21	

I hereby certify that the above diagram of the exterior lines of townships 23 to 28 North Ranges 60 to 64 West of the 6th Principal Meridian in Wyoming Territory is strictly conformable to the field notes of the survey thereof on file in this office, which have been examined and approved.

Surveyor Generals Office,
Cheyenne, Wyo. Sept 23, 1878

Edw. C. David
Surveyor General.

479