(28)

accession no. 3920

3.9

TOWNSHIP No. 27 NORTH. RANGE No. 64 WEST of the 6th Principal MERIDIAN.

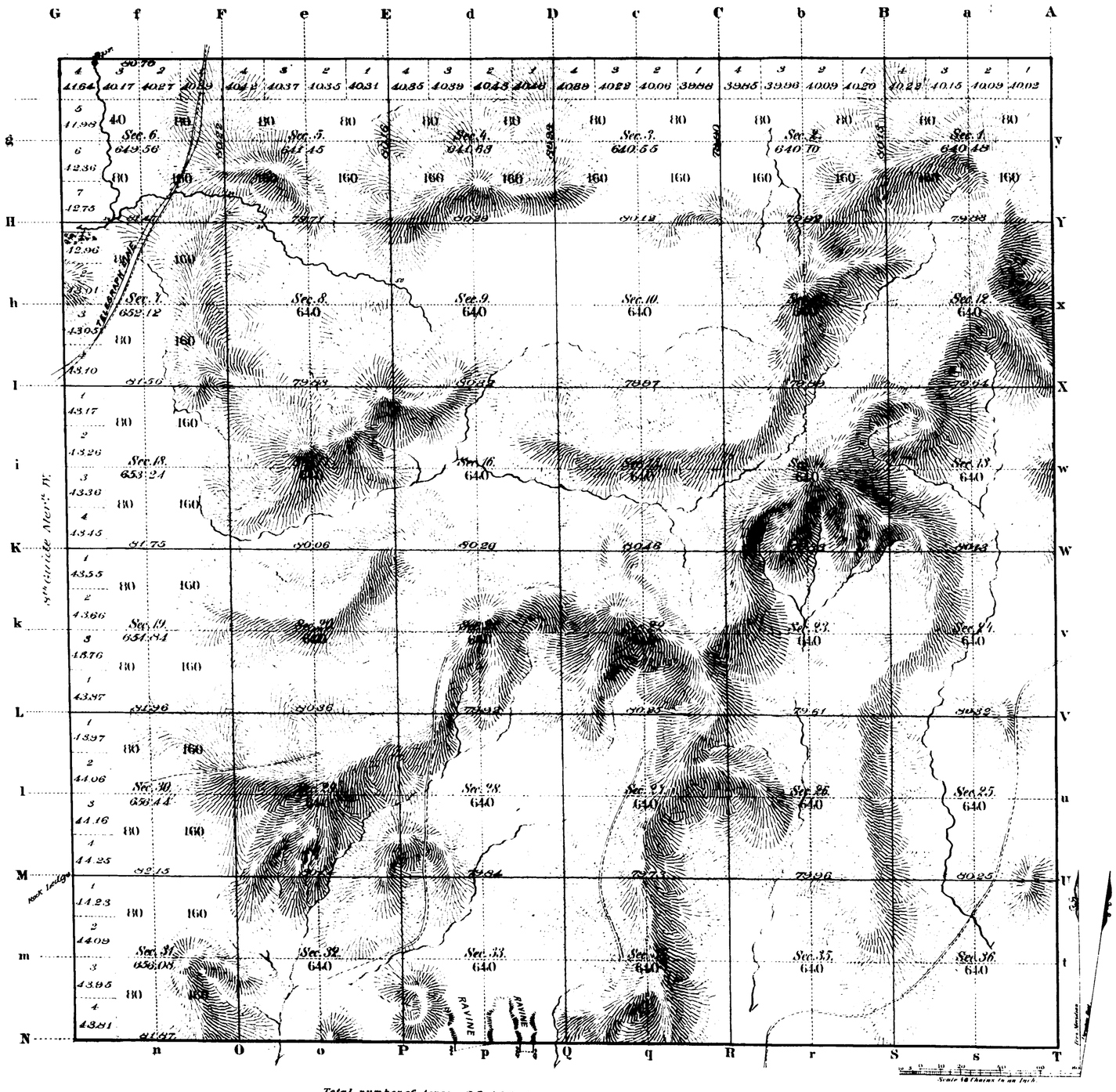

Total number of Acres 23,126.48

Surveys Designated	By Whom Surveyed	Date of Contract	Amount of Surveys Miles	Chs	Lks	When Surveyed	Magnetic Declination
Township lines							
Subdivisions	J. F. Porter	May 24, 1882	60	10	22	Oct. 6 & 14, 1882	15° 30' East
Connections							

The above Map of Township No. 27 North of Range No. 64 West of the Sixth Principal Meridian Wyoming Territory is strictly conformable to the field notes of the survey thereof on file in this Office, which have been examined and approved.

Surveyor General's Office,
Cheyenne Wyoming
July 5th 1884

Edw. C. Baird
Surv. Genl

2265

A. GAST & CO. ST. LOUIS & N.Y.

27 - 64

(9)

Indexed

166

72

8th GUIDE MERIDIAN WEST,

From S Boundary of Ft Laramie Reservation to 7th Standard Parallel N: between Ranges 64 & 65 W of the 6th Pr Mer.

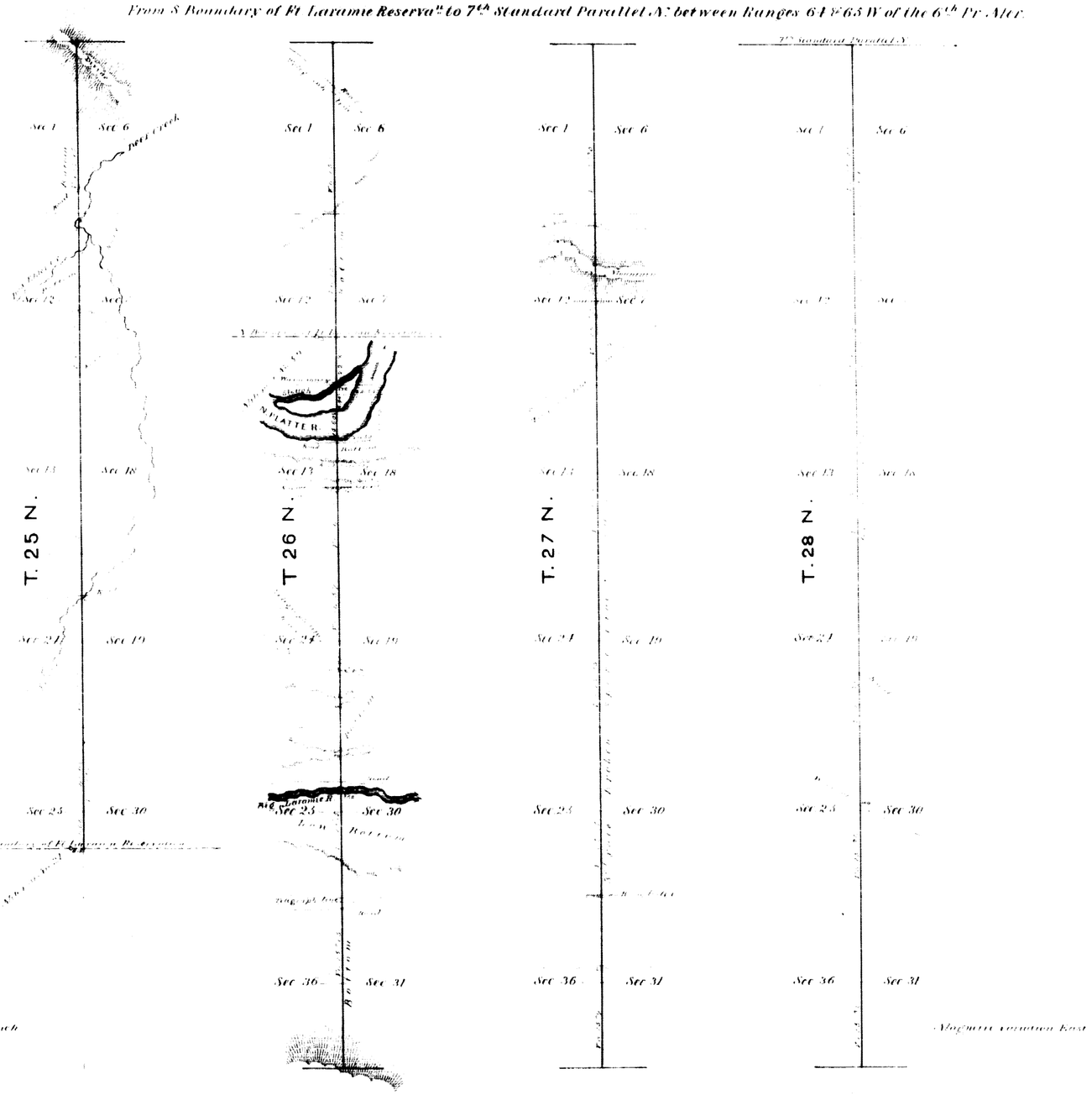

Surveys designated	By whom surveyed	Date of contract.	Amount of surveys. Mi. Ch. Li.	When surveyed.
8th Guide Mer. W.	William B. Yerby.	April 23rd 1878.	22 . 56 . 60	May & June, 1878.
Connections	. . .	. . .	8 . 10	. .

I hereby certify that the above diagram of the 8th Guide Meridian West of the 6th Principal Meridian from the South boundary of Ft Laramie Reservation to the 7th Standard Parallel N in Wyoming Territory, is strictly conformable to the field note of the survey thereof on file in this office, which have been examined and approved.

Surveyor Generals Office
Cheyenne Wyo. Sept 23, 1878

Edw. C. David
Surveyor General.

(9) 567 73

EXTERIOR LINES.

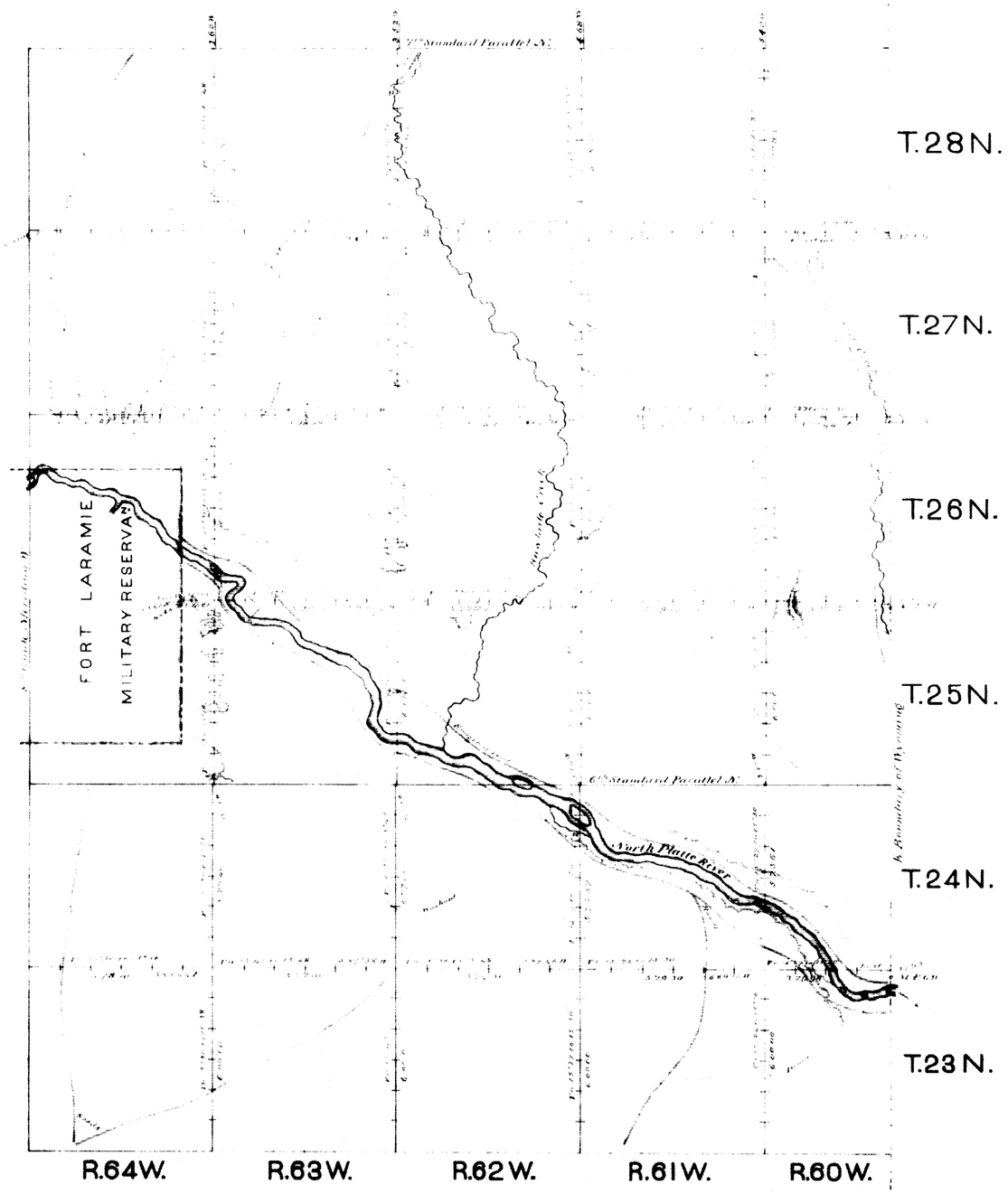

Surveys designated	By whom surveyed	Date of contract	Amount of surveys	When surveyed
Township lines	Wm. D. Yerby	April 23, 1878	Mil. 250 Chs. 36 Lks. 63	June & July, 1878
Connections	"	"	1 36 21	"

I hereby certify that the above diagram of the exterior lines of townships 23 to 28 North, ranges 60 to 64 West of the 6th Principal Meridian in Wyoming Territory is strictly conformable to the field notes of the survey thereof, on file in this office, which have been examined and approved.

Surveyor General's Office,
Cheyenne, Wyo. Sept. 23, 1878.

Edw. C. David
Surveyor General.

479