ORIGINAL
Accepted May 17, 1921

Resurvey Township No 28 North, Range No 62 West of the Sixth Principal Meridian, Wyoming

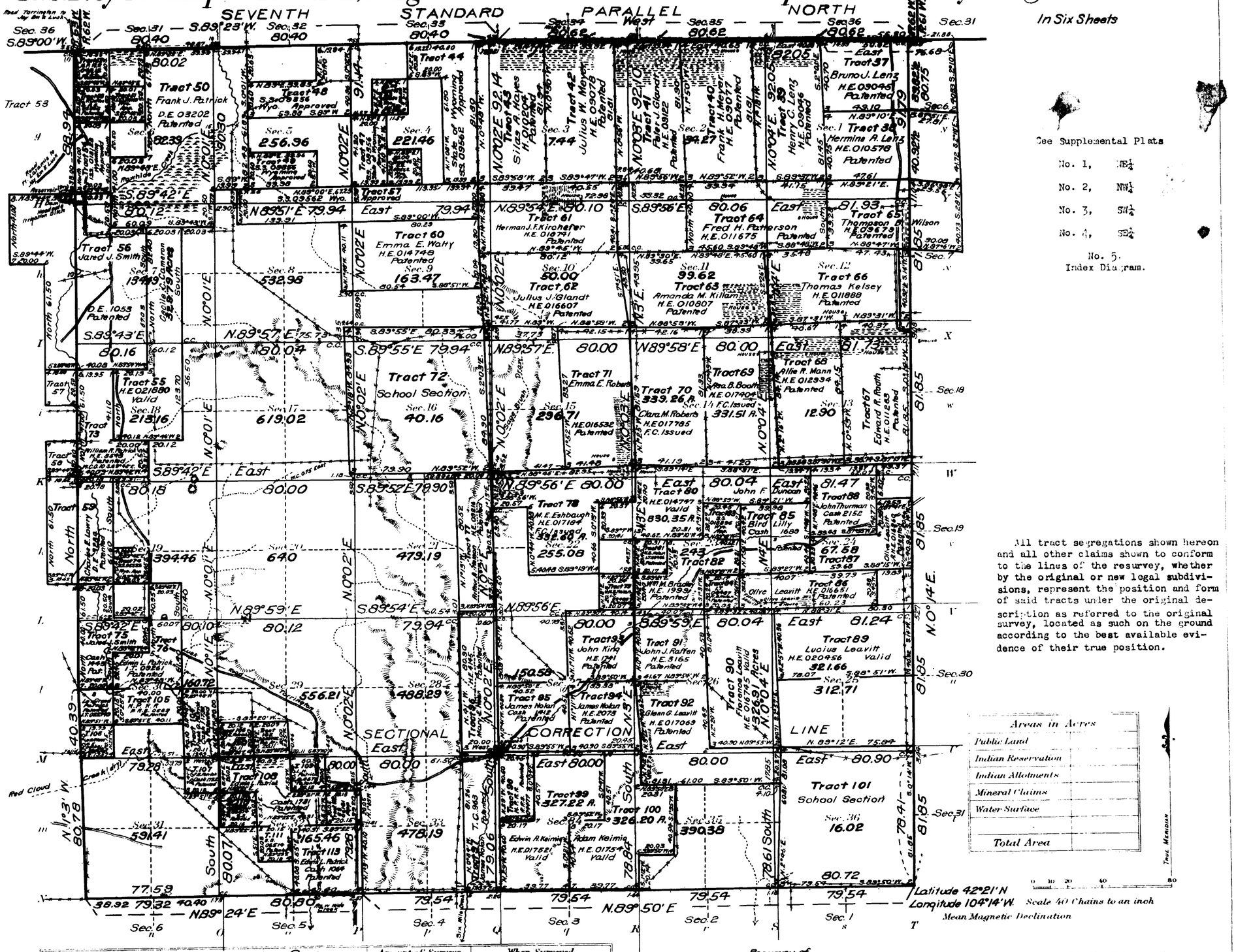

All tract segregations shown hereon and all other claims shown to conform to the lines of the resurvey, whether by the original or new legal subdivisions, represent the position and form of said tracts under the original description as referred to the original survey, located as such on the ground according to the best available evidence of their true position.

Areas in Acres	
Public Land	
Indian Reservation	
Indian Allotments	
Mineral Claims	
Water Surface	
Total Area	

Surveys Designated	By Whom Surveyed	Group No.	Group Date	Amount of Surveys Mls.	chs.	lks.	When Surveyed Begun	Completed
Resurvey Subdivisions	John M. Tufts / F. E. Joy / F. W. Brown	44	August 17, 1918	61	60	76	April 22, 1919	Oct. 6, 1920
Connections	" "	"	" "	3	59	45	" "	" "
Segregated Tracts	" "	"	" "	119	48	80	" "	" "
Resurvey 7th St. For. N.	John M. Tufts	"	" "	6	01	88	May 5, 1919	May 12, 1919
Resurvey East Bdy.	" "	"	" "	6	10	00	" "	" "
Resurvey South Bdy.	" "	"	" "	5	78	28	" "	" "
Resurvey West Bdy.	Hans D. Voigt	"	Feb. 10, 1917	6	10	11	Nov. 9, 1917	Nov. 12, 1917

The above map of Resurvey of Township No. 28 North Range No. 62 West of the Sixth Principal Meridian Wyoming is strictly conformable to the field notes of the resurvey thereof on file in this office, which have been examined and approved

U. S. Surveyor General's Office.
Cheyenne, Wyoming March 17, 1921

Charles L. Decker
Surveyor General.

A.L.R. MAT.

28 - 62

508-a.

ORIGINAL
Accepted May 17.1921

603

Supplemental Plat Nº1

Resurvey NE¼ Township Nº 28 North, Range Nº 62 West of the Sixth Principal Meridian, Wyoming

Scale: 20 Chains to 1 Inch

Sec's 1,2,3, 10,11,12,13,14,15

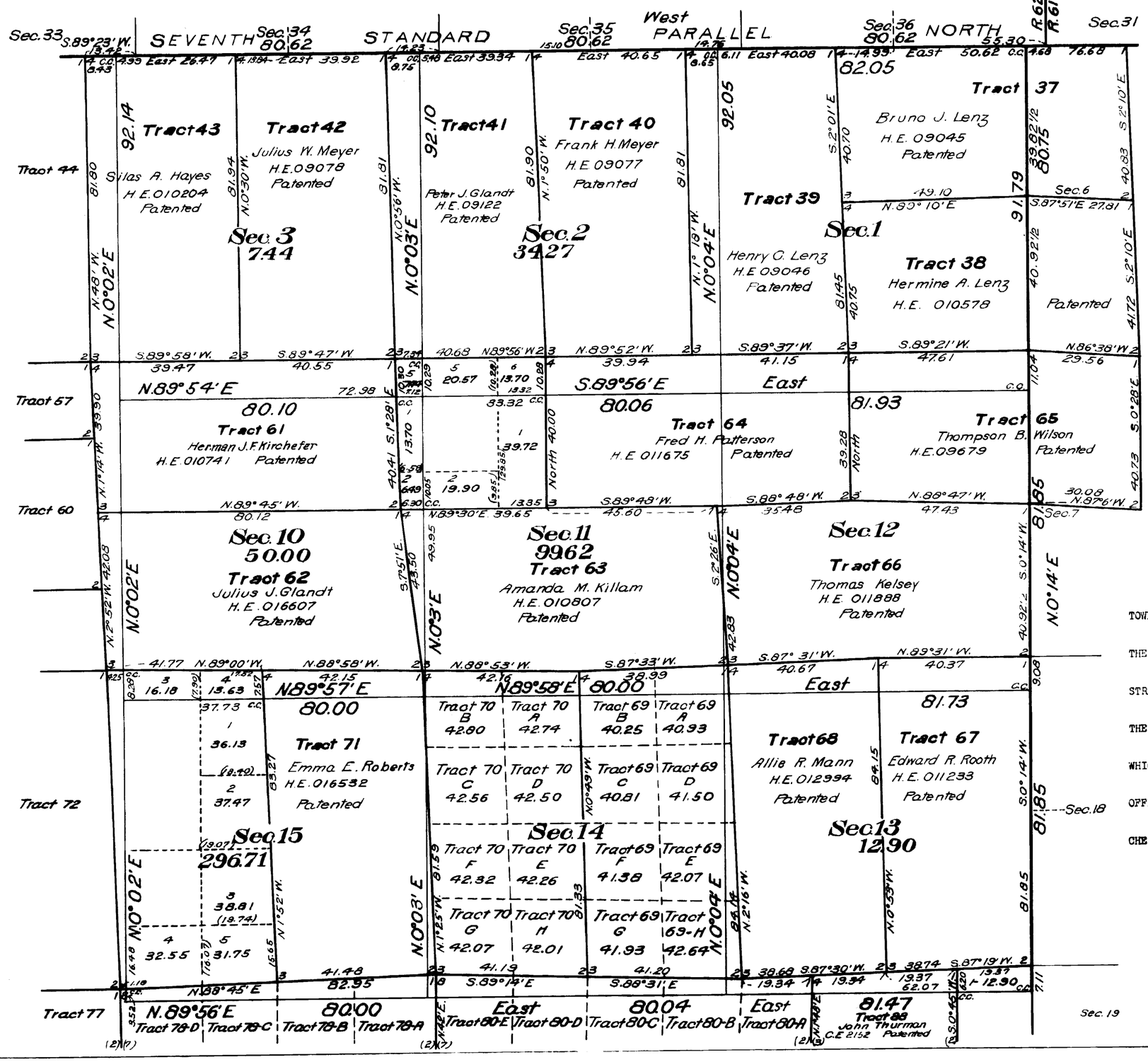

RESURVEYS.

Group No. 44.

John M. Tufts, Francis E. Joy, Arthur W. Brown,
U.S. Cadastral Engineers.

THIS SUPPLEMENTAL PLAT OF RESURVEY NE¼ TOWNSHIP NO. 28 NORTH, RANGE NO. 62 WEST OF THE SIXTH PRINCIPAL MERIDIAN, WYOMING, IS STRICTLY CONFORMABLE TO THE FIELD NOTES OF THE RESURVEY THEREOF, ON FILE IN THIS OFFICE, WHICH HAVE BEEN EXAMINED AND APPROVED.

OFFICE OF U. S. SURVEYOR GENERAL,

CHEYENNE, WYOMING, MARCH 17, 1921.

Charles L. Decker
Surveyor General.

28 - 62

508-B.

604

ORIGINAL
Accepted May 17, 1921

Supplemental Plat No 2

Resurvey NW¼ Township No 28 North, Range No 62 West of the Sixth Principal Meridian, Wyoming

Scale: 20 Chains to 1 Inch

Sec's 4, 5, 6, 7, 8, 9, 16, 17, 18

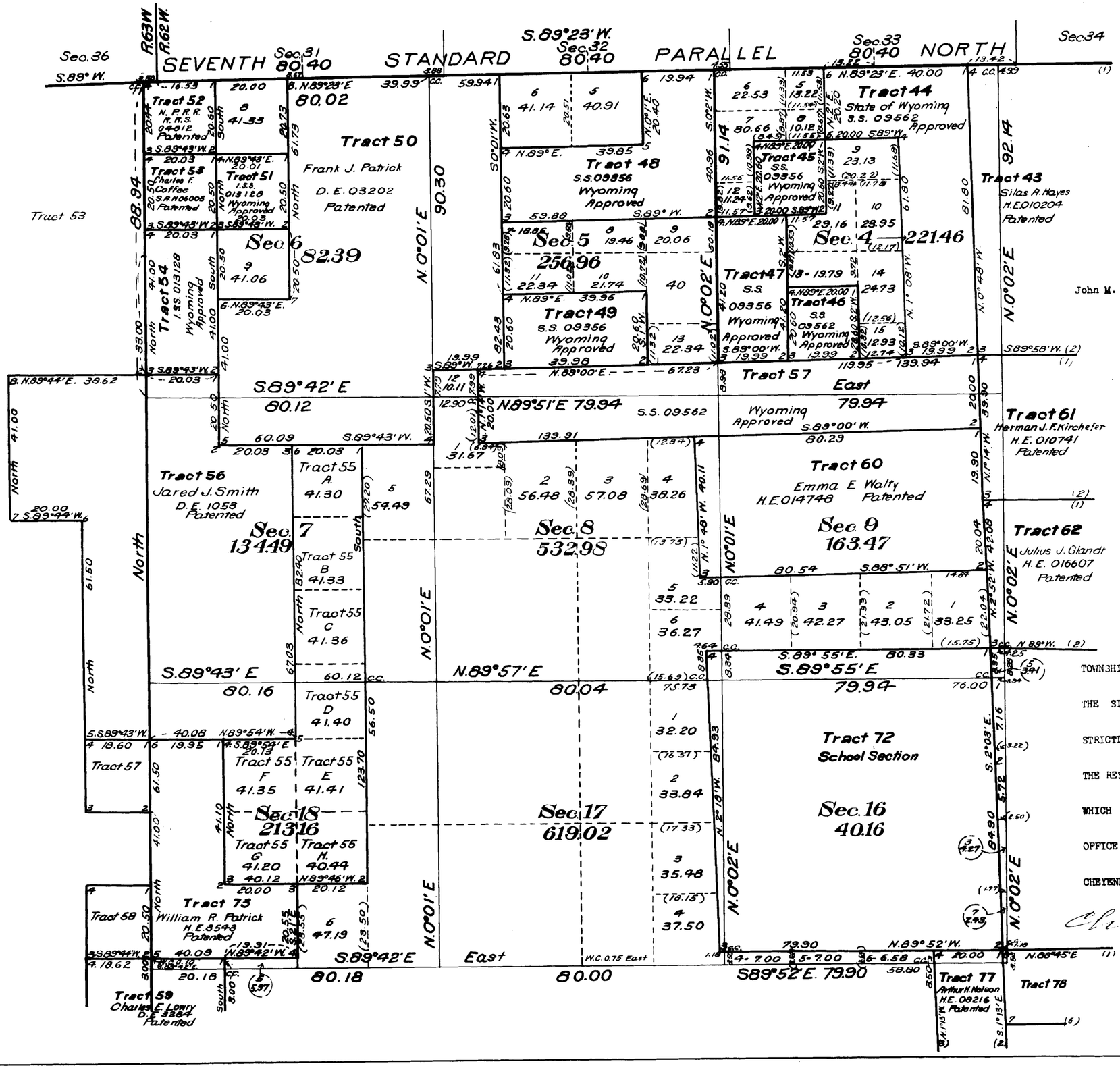

RESURVEYS

Group No. 44

John M. Tufts, Francis E. Joy, Arthur W. Brown,
U.S. Cadastral Engineers.

THIS SUPPLEMENTAL PLAT OF RESURVEY NW¼ TOWNSHIP NO. 28 NORTH, RANGE NO. 62 WEST OF THE SIXTH PRINCIPAL MERIDIAN, WYOMING, IS STRICTLY CONFORMABLE TO THE FIELD NOTES OF THE RESURVEY THEREOF, ON FILE IN THIS OFFICE, WHICH HAVE BEEN EXAMINED AND APPROVED.

OFFICE OF U. S. SURVEYOR GENERAL,

CHEYENNE, WYOMING, MARCH 17, 1921.

Charles L. Decker
Surveyor General.

508-C.

28 - 62

ORIGINAL
Accepted May 17, 1921

605

Supplemental Plat No 3

Resurvey SW¼ Township No 28 North, Range No 62 West of the Sixth Principal Meridian, Wyoming

Scale: 20 Chains to 1 Inch

Sec's 19, 20, 21, 28, 29, 30, 31, 32, 33

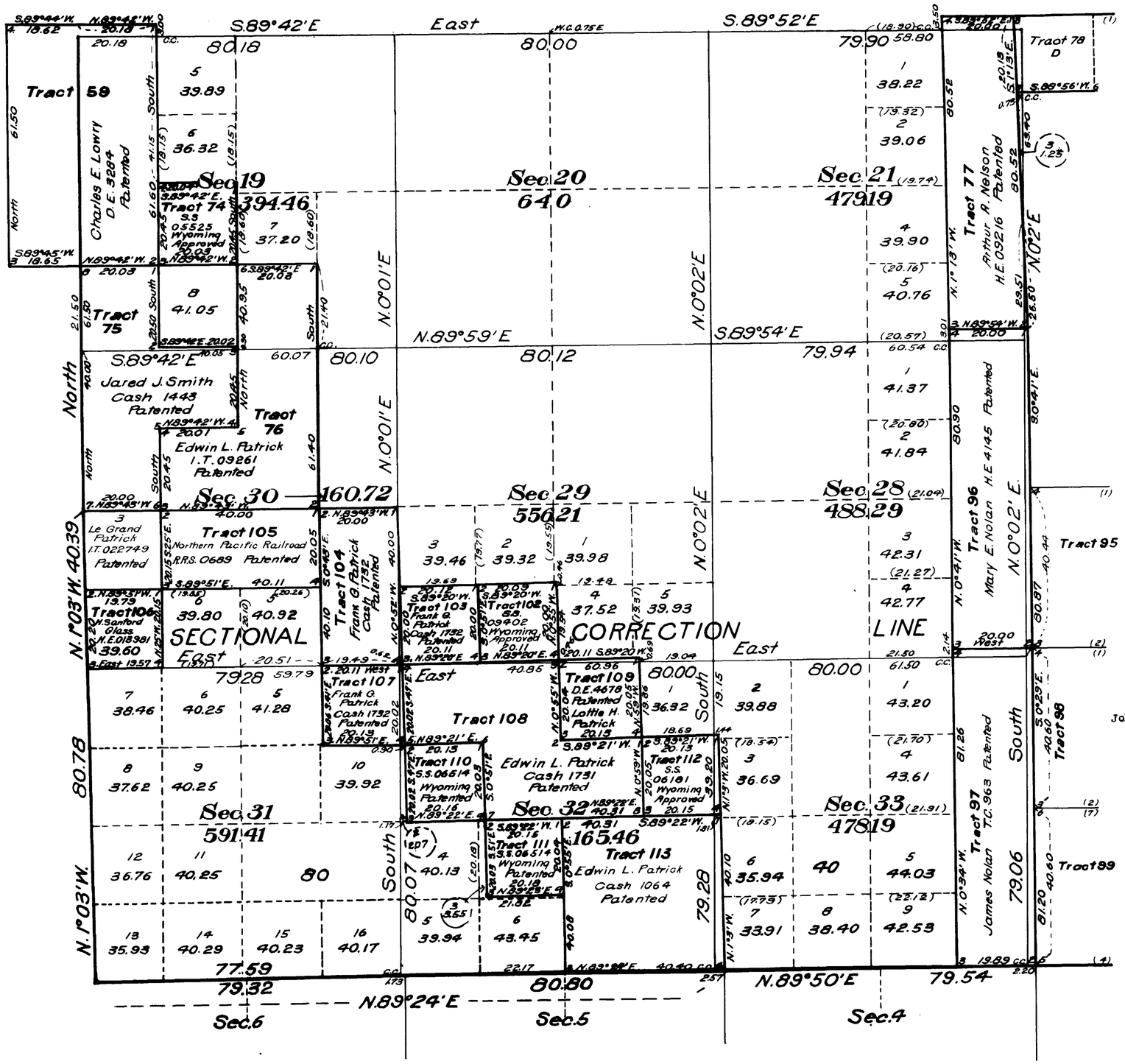

THIS SUPPLEMENTAL PLAT OF RESURVEY SW¼ TOWNSHIP NO. 28 NORTH, RANGE NO. 62 WEST OF THE SIXTH PRINCIPAL MERIDIAN, WYOMING, IS STRICTLY CONFORMABLE TO THE FIELD NOTES OF THE RESURVEY THEREOF, ON FILE IN THIS OFFICE, WHICH HAVE BEEN EXAMINED AND APPROVED.

OFFICE OF U.S. SURVEYOR GENERAL,
CHEYENNE, WYOMING, MARCH 17, 1921.

Charles L. Decker
Surveyor General

RESURVEYS

Group No. 44

John M. Tufts, Francis E. Joy, Arthur W. Brown,
U.S. Cadastral Engineers

28 - 62

508-D.

606

ORIGINAL
Accepted May 17, 1921

Supplemental Plat Nº 4

Resurvey SE¼ Township Nº 28 North, Range Nº 62 West of the Sixth Principal Meridian, Wyoming

Scale: 20 Chains to 1 Inch

Sec's 22, 23, 24, 25, 26, 27, 34, 35, 36

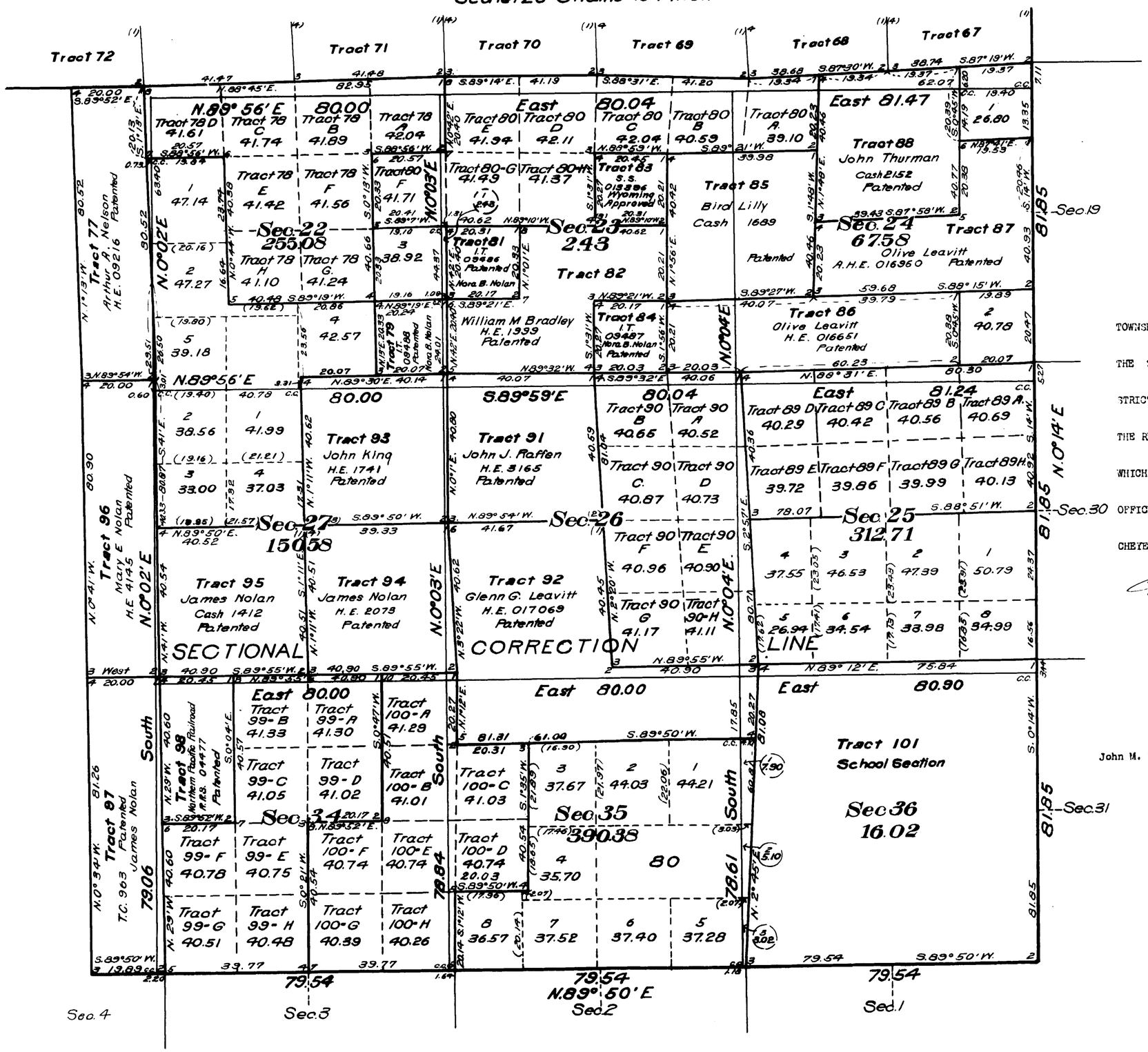

THIS SUPPLEMENTAL PLAT OF RESURVEY SE¼ TOWNSHIP NO. 28 NORTH, RANGE NO. 62 WEST OF THE SIXTH PRINCIPAL MERIDIAN, WYOMING, IS STRICTLY CONFORMABLE TO THE FIELD NOTES OF THE RESURVEY THEREOF, ON FILE IN THIS OFFICE, WHICH HAVE BEEN EXAMINED AND APPROVED.

OFFICE OF U. S. SURVEYOR GENERAL,

CHEYENNE, WYOMING, MARCH 17, 1921.

Charles L. Decker
Surveyor General.

RESURVEYS

Group No. 44.

John M. Tufts, Francis E. Joy, Arthur W. Brown,
U.S. Cadastral Engineers.

28 - 62

508-E.

607

ORIGINAL
Accepted May 17.1921

Supplemental Plat No5

Index Diagram

Resurvey Township No 28 North, Range No 62 West of the Sixth Principal Meridian, Wyoming

Group No44

Segregated Tracts

Resurvey Tract No	Original Survey T.	R.	Sec.	Subdivisions	Entry Kind	Entry Number	Status in Land Office	Entryman
37	28	61	6	Lots 3,4,5, SE¼NW¼				
	28	62	1	Lots 1,2, S½NE¼	H.E	09045	Patented	Bruno J. Lenz
38	28	61	6	Lots 6,7, E½ SW¼				
	28	62	1	SE¼	H.E	010578	Patented	Hermine A. Lenz
39	"	"	1	Lots 3,4, S½NW¼, SW¼	H.E.	09046	Patented	Henry C. Lenz
40	"	"	2	Lots 1,2, S½NE¼, SE¼	H.E	09077	Patented	Frank H. Meyer
41	"	"	2	Lots 3,4, S½NW¼, SW¼	H.E	09122	Patented	Peter J. Glandt
42	"	"	3	Lots 1,2, S½NE¼, SE¼	H.E	09078	Patented	Julius W. Meyer
43	"	"	3	Lots 3,4, S½NW¼, SW¼	H.E	010204	Patented	Silas A. Hayes
44	"	"	4	Lots 1,2, SE¼NE¼, E½SE¼	S.S.	09562	Approved	Wyoming
45	"	"	4	SE¼NW¼	S.S.	09356	Approved	Wyoming
46	"	"	4	SE¼SW¼	S.S.	09562	Approved	Wyoming
47	"	"	4	W½ SW¼	S.S.	09356	Approved	Wyoming
48	"	"	5	Lot 1, S½NE¼, SE¼NW¼	S.S.	09356	Approved	Wyoming
49	"	"	5	SE¼SW¼, SW¼SE¼	S.S.	09356	Approved	Wyoming
50	"	"	5	Lot 4, SW¼NW¼, W½SW¼				
	"	"	6	Lots 1,2, S½NE¼, SE¼, SE¼SW¼				
	"	"	7	N½NE¼, NE¼NW¼	D.E	03202	Patented	Frank G. Patrick
51	"	"	6	SE¼ NW¼	I.S.S.	013128	Approved	Wyoming
52	"	"	6	Lot 4	R.R.S.	04812	Patented	Northern Pacific Railroad
53	"	"	6	Lot 5	S.A.H.	06005	Patented	Charles F. Coffee
54	"	"	6	Lots 6,7	I.S.S.	013128	Approved	Wyoming
55	"	"	7	SW¼NE¼, W½SE¼				
	"	"	18	W½NE¼, SE¼NW¼				
			18	NE¼SW¼, NW¼SE¼	H.E	021880	Valid	Cecile C. Cameron
56	"	"	7	Lots 1,2,3,4, SE¼NW¼, E½SW¼				
	"	"	18	Lot 1, NE¼ NW¼				
	28	63	12	NE¼, E½SE¼				
	"	"	13	NE¼NE¼	D.E	1053	Patented	Jared J. Smith
57	28	62	8	NE¼NW¼, N½ NE¼				
	"	"	9	N½N½	S.S.	09562	Approved	Wyoming
59	"	"	19	Lots 1,2,3				
	28	63	24	E½NE¼, NE¼SE¼	D.E	3284	Patented	Charles E. Lowry
60	28	62	9	S½N½, N½S½	H.E	014748	Patented	Emma E. Walty
61	"	"	10	N½	H.E	010741	Patented	Herman J.F. Kirchefer
62	"	"	10	S½	H.E	016607	Patented	Julius J. Glandt
63	"	"	11	S½	H.E	010807	Patented	Amanda M. Killam
64	"	"	11	NE¼				
	"	"	12	NW¼	H.E	011675	Patented	Fred H. Patterson
65	28	61	7	Lots 1,2, E½NW¼				
	28	62	12	NE¼	H.E.	09679	Patented	Thompson B. Wilson
66	"	"	12	S½	H.E	011888	Patented	Thomas Kelsey
67	"	"	13	E½	H.E	011233	Patented	Edward H. Rooth
68	"	"	13	W½	H.E	012994	Patented	Allie R. Mann
69	"	"	14	E½	H.E	017404	F.C. Issued	Asa B. Rooth
70	"	"	14	W½	H.E.	017785	F.C. Issued	Clara M. Roberts
71	"	"	15	E½	H.E	016532	Patented	Emma E. Roberts
72	"	"	16	All	S.S.		Grant	Wyoming
73	"	"	18	Lots 2,3,4, SE¼S4¼	H.E	3543	Patented	William R. Patrick

Resurvey Tract No	Original Survey T.	R.	Sec.	Subdivisions	Entry Kind	Entry Number	Status in Land Office	Entryman
74	28	62	19	NE¼SW¼	S.S.	05525	Approved	Wyoming
75	"	"	19	Lot 4				
	"	"	30	Lots 1,2, NE¼NW¼	Cash	1443	Patented	Jared J. Smith
76	"	"	19	SW¼SE¼				
	"	"	30	W½NE¼, SE¼NW¼	I.T.	09261	Patented	Edwin L. Patrick
77	"	"	21	E½E½	H.E.	09216	Patented	Arthur A. Nelson
78	"	"	22	N½N½, SW¼NE¼, NW¼SE¼				
	"	"	22	SE¼NW¼, NE¼SW¼	H.E	017184	F.C. Issued	Mary E. Eshbaugh
79	"	"	22	SE¼SE¼	I.T.	09488	Patented	Nora B. Nolan
80	"	"	22	SE¼NE¼				
	"	"	23	N½NE¼, NW¼				
	"	"	24	NW¼ NW¼	H.E	014747	Valid	John F. Duncan
81	"	"	23	NW¼ SW¼	I.T.	09486	Patented	Nora B. Nolan
82	"	"	23	NW¼SE¼, NE¼SW¼, S½SW¼	H.E	1999	Patented	William M. Bradley
83	"	"	23	SW¼NE¼	S.S.	013396	Approved	Wyoming
84	"	"	23	SW¼SE¼	I.T.	09487	Patented	Nora B. Nolan
85	"	"	23	SE¼NE¼, NE¼SE¼				
	"	"	24	SW¼NW¼, NW¼SW¼	Cash	1689	Patented	Bird Lilly
86	"	"	23	SE¼SE¼				
	"	"	24	S½SW¼, SW¼SE¼	H.E	016651	Patented	Olive Leavitt
87	"	"	24	SE¼NE¼, N½SE¼, NE¼SW¼	A.H.E	016960	Patented	Olive Leavitt
88	"	"	24	W½NE¼, E½NW¼	Cash	2152	Patented	John Thurman
89	"	"	25	N½	H.E	020456	Valid	Lucius Leavitt
90	"	"	26	E½	H.E	016745	Valid	Florence Leavitt
91	"	"	26	NW¼	H.E	3165	Patented	John J. Raffen
92	"	"	26	SW¼				
	"	"	35	N½N½	H.E	017069	Patented	Glenn G. Leavitt
93	"	"	27	NE¼	H.E	1741	Patented	John King
94	"	"	27	SE¼	H.E	2073	Patented	James Nolan
95	"	"	27	SW¼	Cash	1412	Patented	James Nolan
96	"	"	28	E½E½	H.E	4145	Patented	Mary E. Nolan
97	"	"	33	E½E½	T.C.	963	Patented	James Nolan
98	"	"	34	W½NW¼	R.R.S.	04477	Patented	Northern Pacific Railroad
99	"	"	34	W½NE¼, E½NW¼, SW¼	H.E	017521	Valid	Edwin A. Keimig
100	"	"	34	E½NE¼, SE¼				
	"	"	35	SW¼NW¼, NW¼SW¼	H.E	017514	Valid	Adam Keimig
101	"	"	36	All	S.S.		Grant	Wyoming
102	"	"	29	SE¼SW¼	S.S.	09402	Approved	Wyoming
103	"	"	29	SW¼SW¼	Cash	1732	Patented	Frank G. Patrick
104	"	"	30	E½SE¼	Cash	1732	Patented	Frank G. Patrick
105	"	"	30	NW¼SE¼, NE¼SW¼	R.R.S.	0689	Patented	Northern Pacific Railroad
106	"	"	30	Lot 4	H.E	013981	Valid	H. Sanford Glass
107	"	"	31	NE¼NE¼	Cash	1732	Patented	Frank G. Patrick
108	"	"	32	NW¼NW¼, E½NW¼, SW¼NE¼	Cash	1731	Patented	Edwin L. Patrick
109	"	"	32	NW¼NE¼	D.E	4678	Patented	Lottie H. Patrick
110	"	"	32	SW¼NW¼	S.S.	06514	Patented	Wyoming
111	"	"	32	NE¼SW¼	S.S.	06514	Patented	Wyoming
112	"	"	32	SE¼NE¼	S.S.	061181	Approved	Wyoming
113	"	"	32	SE¼	Cash	1064	Patented	Edwin L. Patrick

THIS INDEX DIAGRAM IS MADE TO ACCOMPANY THE PLAT OF RESURVEY TOWNSHIP NO. 28 NORTH,

RANGE NO. 62 WEST OF THE SIXTH PRINCIPAL MERIDIAN, WYOMING, AND IS HEREBY APPROVED.

OFFICE OF U. S. SURVEYOR GENERAL, CHEYENNE, WYOMING, MARCH 17, 1921.

Charles L. Decker
Surveyor General.

H.L.R.

A.M.T.

508-F.

28 - 62

601

TOWNSHIP No 28 NORTH RANGE No 62 WEST of the 6th Principal MERIDIAN.

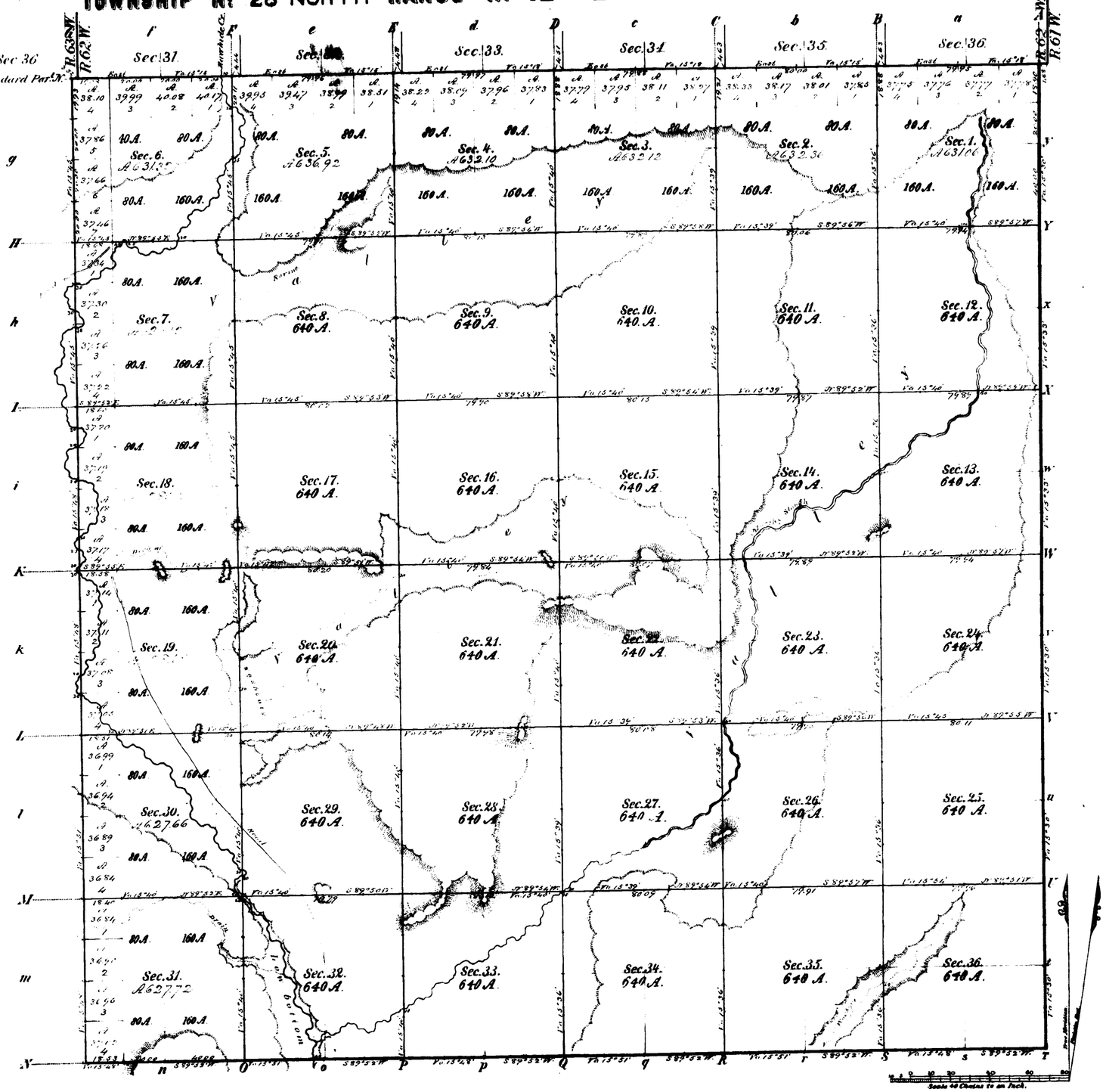

Total number of Acres. 22,937.50

	Surveys Designated	By Whom Surveyed	Date of Contract	Amount of Surveys Mm	Ch	Lks	When Surveyed
Standard	& Township lines	Wm B Yerby	April 23, 1878	23	76	20	June 1878
	Subdivisions	" "	Aug 15,	59	68	80	Sept. "
	Connections	" "	" "		22	69	" "

The above Map of Township No 28 North of Range No 62 West of the 6th Principal Meridian, Wyoming Territory, is strictly conformable to the field notes of the survey thereof on file in this Office, which have been examined and approved

Surveyor Generals Office,
Cheyenne, Wyo. Feb 15, 1879.

Edw. C. Davis
Chief Clk.

A. Gast & Co. St. Louis Mo.

28 - 62

508

(9) 567 73

EXTERIOR LINES.

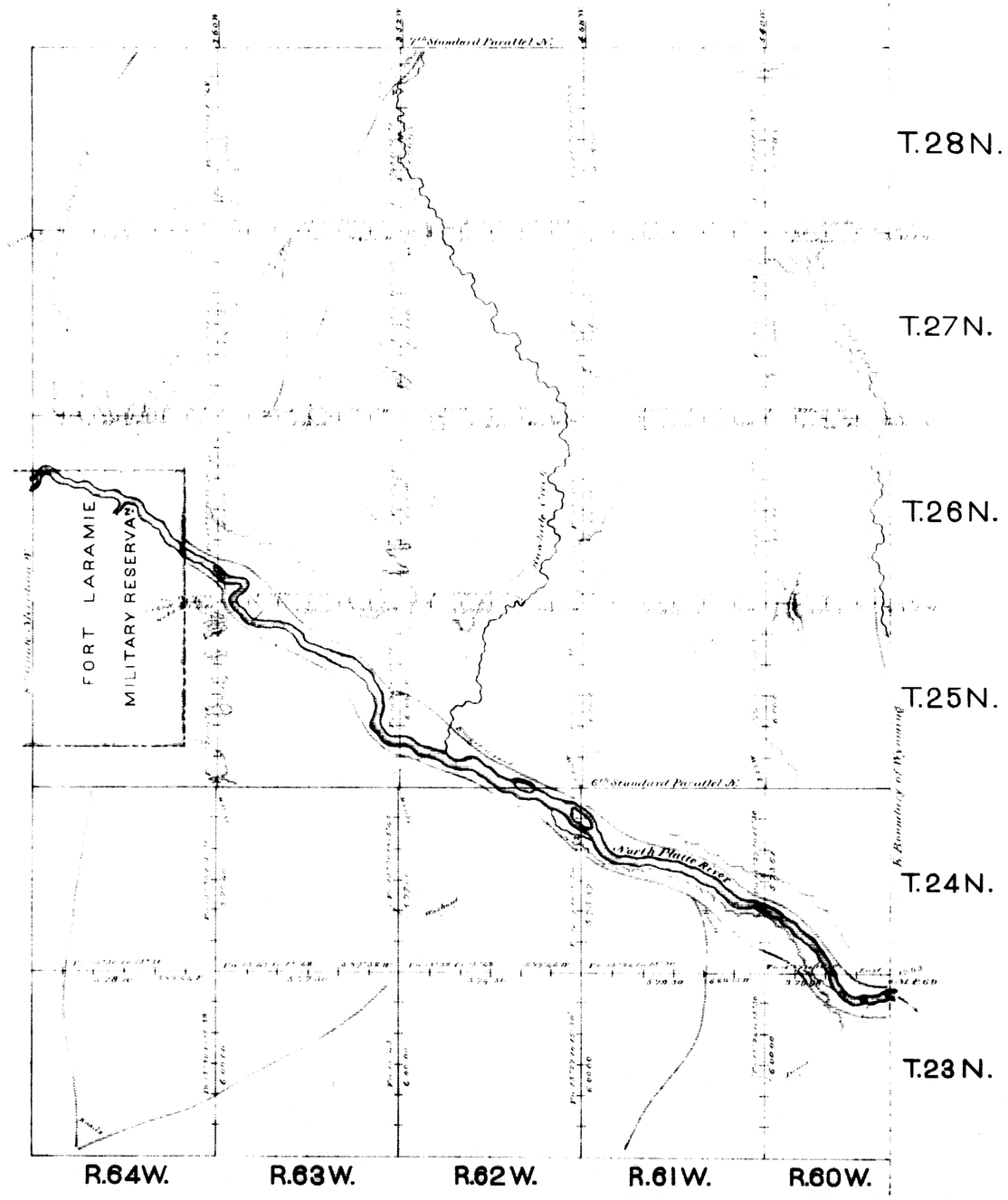

Surveys designated	By whom surveyed	Date of contract	Amount of surveys	When surveyed
			Mls. Chs. Lks.	
Township lines	Wm B Yerby	April 23, 1878	230 . 36 . 63	June & July, 1878
Connections	" " "	" " "	1 . 36 . 21	" " "

I hereby certify that the above diagram of the exterior lines of townships 23 to 28 North, ranges 60 to 64 West of the 6th Principal Meridian in Wyoming Territory is strictly conformable to the field notes of the survey thereof, on file in this office, which have been examined and approved.

Surveyor General's Office,
Cheyenne, Wyo. Sept. 23, 1878.

Edw. C. David
Surveyor General.

479