611

(4-675 a)

ORIGINAL
Accepted July 12. 1919. G.L.O.

Resurvey Township No. 28 North Range No. 63 West of the Sixth Principal Meridian, Wyoming

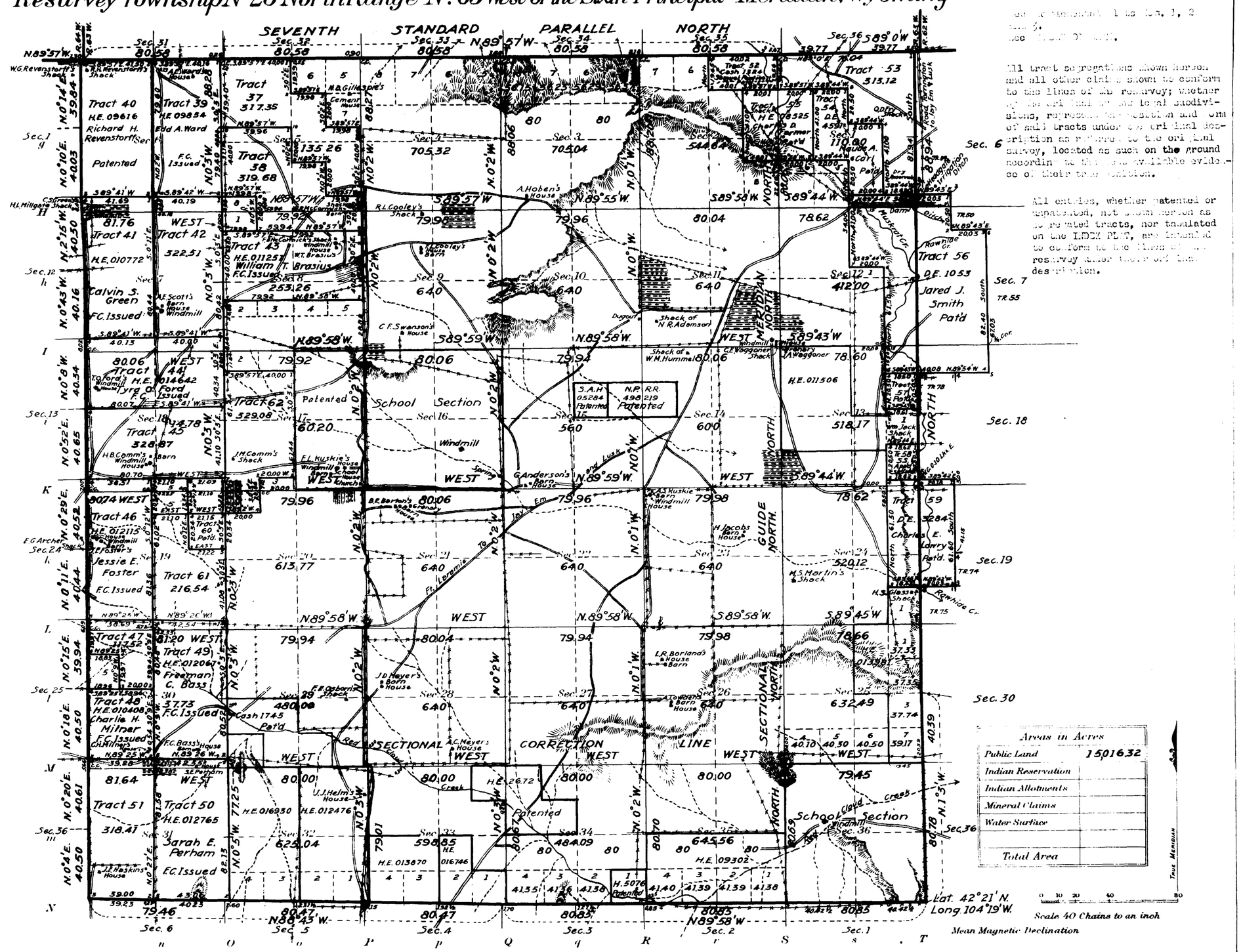

All tract segregations shown hereon and all other claims shown to conform to the lines of the resurvey; whether by the original or new legal subdivisions, represent the position and form of said tracts under the original description as referred to the original survey, located as such on the ground according to the best available evidence of their true position.

All entries, whether patented or unpatented, not shown hereon as segregated tracts, nor tabulated on the INDEX PLAT, are intended to conform to the lines of the resurvey under their original description.

Areas in Acres	
Public Land	15,016.32
Indian Reservation	
Indian Allotments	
Mineral Claims	
Water Surface	
Total Area	

Surveys Designated	By Whom Surveyed	Group No.	Group Date	Amount of Surveys Mls.	chs.	lks.	When Surveyed Begun	Completed
7th Std. Par. N. Resurv.	Hans D. Voigt	44	Feb. 10, 1917	6	00	24	Nov. 13, 1917	Nov. 22, 1917
South Bdy. "	" " "	"	" " "	6	02	95	" 10, "	" 21, "
East " "	" " "	"	" " "	6	10	11	" 9, "	" 12, "
West " "	" " "	"	" " "	6	03	83	" 15, "	Dec. 1, "
Subdivisions "	" " "	"	" " "	60	38	28	" 12, "	" 7, "
Connections	" " "	"	" " "	1	11	31	" " "	" " "
Segregated Tracts.	" " "	"	" " "	32	77	59	" " "	" " "
Connections	John M. Tufts	"	Aug. 17, 1918	1	07	50	Apr. 17, 1919	May 13, 1919
Segregated Tracts	" " "	"		21	79	57	" " "	" " "

The above map of Resurvey Township No. 28 North Range No. 63 West of the Sixth Principal Meridian Wyoming is strictly conformable to the field notes of the resurvey thereof on file in this office, which have been examined and approved

U. S. Surveyor General's Office.
Cheyenne, Wyoming June 17, 1919

Charles L. Decker
Surveyor General.

511-A

28 - 63

511-A.

511-B.

ORIGINAL
Accepted July 12, 1919. G.L.O.

Supplemental Plat No 1
Portion Resurvey Township No 28 North Range No 63 West of the Sixth Principal Meridian Wyoming

Secs. 1-2-12-13-24
Scale, 1 Inch = 20 Chains

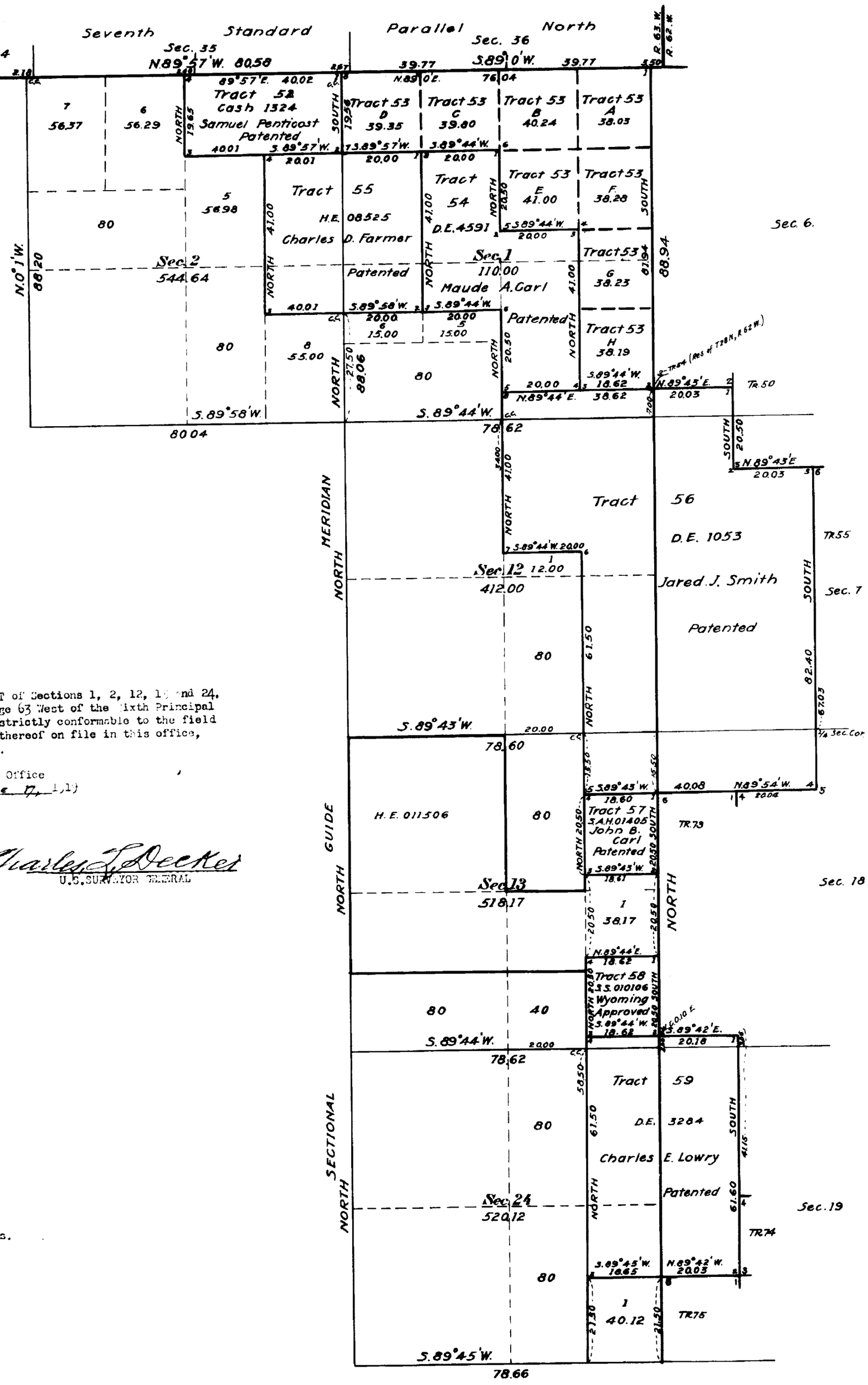

This SUPPLEMENTAL PLAT of Sections 1, 2, 12, 13 and 24, Township 28 North, Range 63 West of the Sixth Principal Meridian, Wyoming, is strictly conformable to the field notes of the resurvey thereof on file in this office, and is hereby approved.

U.S. Surveyor General's Office
Cheyenne, Wyoming, June 17, 1919

Charles L. Decker
U.S. SURVEYOR GENERAL

Group 44, Wyoming.

Resurveyed by
Hans D. Voigt and John H. Tufts.

28-63

511-B

613

ORIGINAL
Survey Accepted July 12, 1919. G.L.O.

Supplemental Plat No. 2

Resurvey NW¼ Township No. 28 North, Range No. 63 West of the Sixth Principal Meridian Wyoming

Scale, 1 Inch = 20 Chains

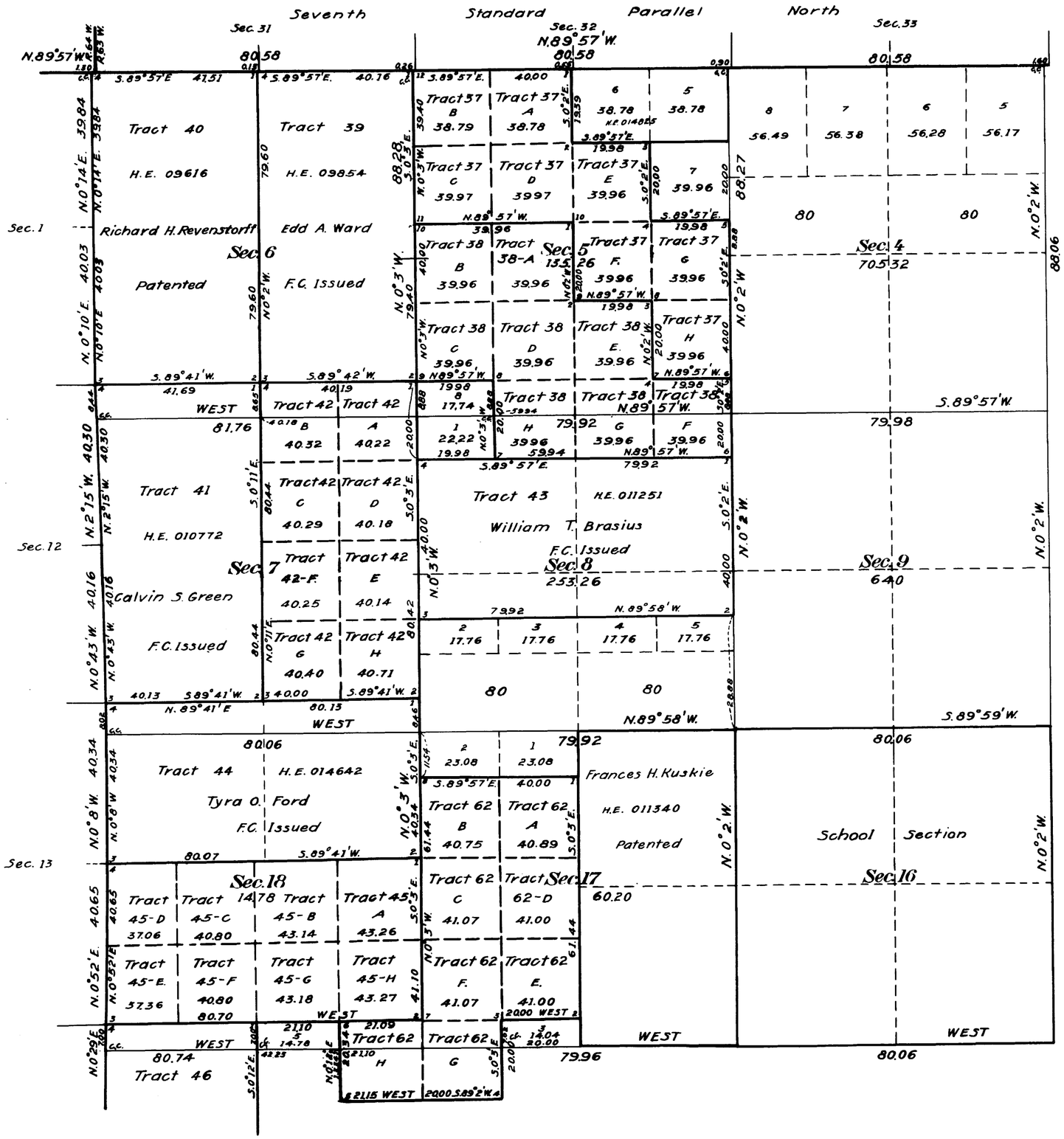

This SUPPLEMENTAL PLAT No. 2, of Sections 4, 5, 6, 7, 8, 9, 16, 17 and 18, Township 28 North, Range 63 West of the Sixth Principal Meridian, Wyoming, is strictly conformable to the field notes of the resurvey thereof on file in this office, and is hereby approved.

U.S. Surveyor General's Office.
Cheyenne, Wyoming June 17, 1919

Charles L. Decker
U. S. SURVEYOR GENERAL

Group 44, Wyoming.

Resurveyed by Hans D. Voigt and John M. Tufts.

28 - 63

511-C

511-C

614

ORIGINAL
Accepted July 12, 1919, G.L.O.

Supplemental Plat N° 3

Resurvey SW¼ Township N° 28 North, Range N° 63 West of the Sixth Principal Meridian Wyoming

Scale, 1 Inch = 20 Chains

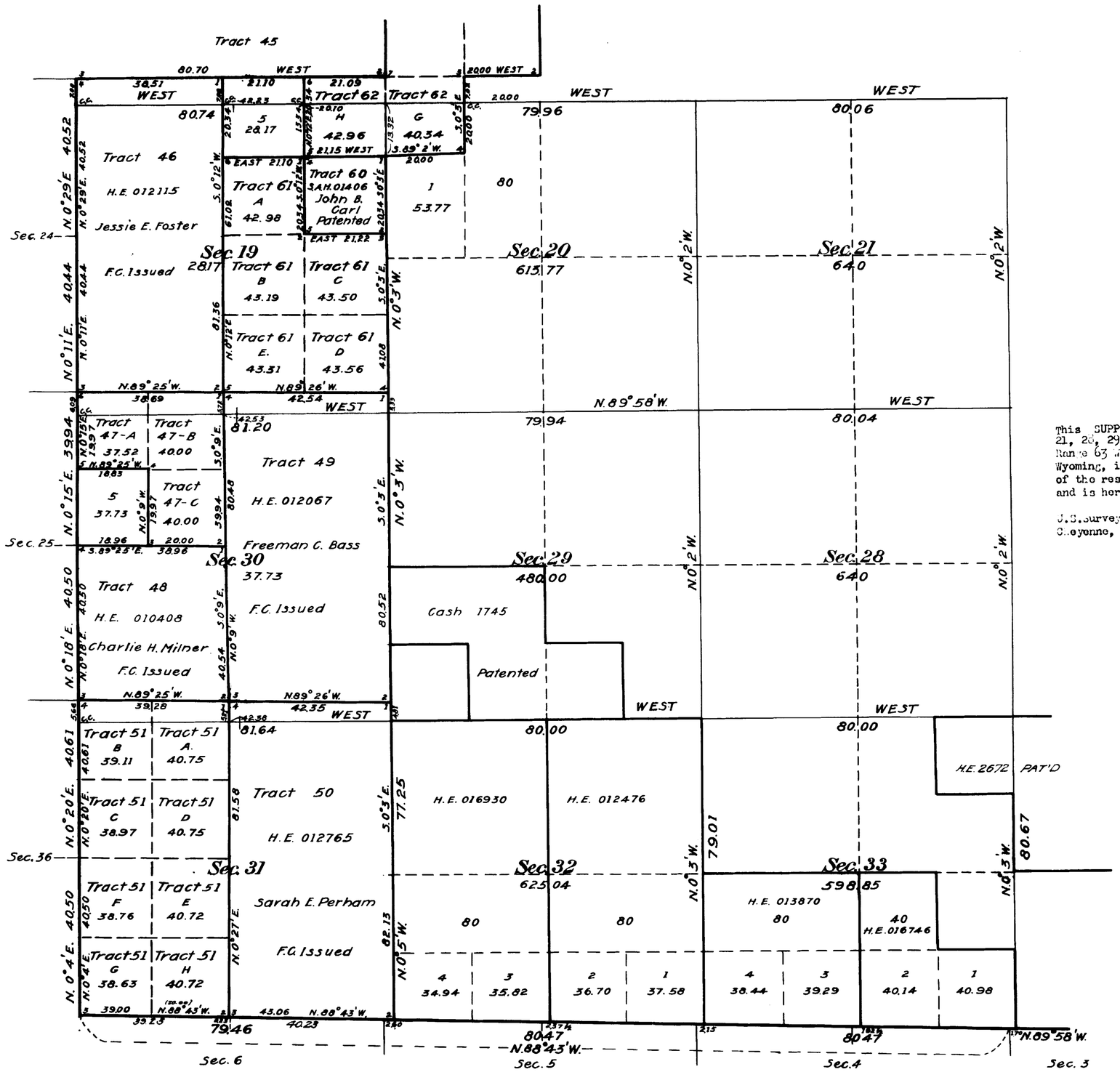

This SUPPLEMENTAL PLAT No. 3, of Sections 19, 20, 21, 28, 29, 30, 31, 32, and 33, Township 28 North, Range 63 West of the Sixth Principal Meridian, Wyoming, is strictly conformable to the field notes of the resurvey thereof on file in this office, and is hereby approved.

U.S. Surveyor General's Office.
Cheyenne, Wyoming June 17, 1919

Charles L. Decker
U.S. SURVEYOR GENERAL

Group 44, Wyoming.

Resurveyed by Hans D. Voigt and John M. Tufts.

28 - 63

511-D.

511-D-

615

ORIGINAL
Accepted July 12, 1919. G. L. O.

Index Diagram

Resurvey Township N°28 North, Range N°63 West of the Sixth Principal Meridian Wyoming

Resurvey	SEGREGATED TRACTS							
	Original Survey							
Tract N°	T	R	Sec.	Subdivisions	Entry Kind	Entry N°	Status in Land Office	Entryman
37	28	63	5	Lots 3-4, S½NW¼, SW¼NE¼, N½SE¼, SE¼SE¼	H.E.	013275	Contested	William R. McCormick
38			5	SW¼, SW¼SE¼				
			8	N½NE¼, NE¼NW¼	H.E.	013274	Intact	Frank B. McCormick
39			6	Lots 1-2, S½NE¼, SE¼	H.E.	09854	F.C. Issued	Edd A. Ward
40			6	Lots 3-4-5-6-7, SE¼NW¼, E½SW¼	H.E.	09616	Patented	Richard H. Revenstorff
41			7	Lots 1-2-3-4, E½W½	H.E.	010772	F.C. Issued	Calvin S. Green
42			7	E½	H.E.	017425	Intact	Alice E. Scott
43			8	S½N½, N½S½	H.E.	011251	F.C. Issued	William T. Brasius
44			18	Lots 1-2, E½NW¼, NE¼	H.E.	014642	F.C. Issued	Tyra O. Ford
45			18	Lots 3-4, E½SW¼, SE¼	H.E.	012155	Intact	Hazel B. Camm
46			19	Lots 1-2-3-4, E½W½	H.E.	012115	F.C. Issued	Jessie E. Foster
47			30	Lot 1, E½NW¼	H.E.	017203	Intact	Bernard Goebel
48			30	Lots 3-4, E½SW¼	H.E.	010408	F.C. Issued	Charlie H. Milner
49			30	E½	H.E.	012067	F.C. Issued	Freeman C. Bass
50			31	E½	H.E.	012765	F.C. Issued	Sarah E. Perham
51			31	Lots 1-2-3-4, E½W½	H.E.	012211	Intact	Julius E. Haskin
52			2	Lots 1-2				
	29	63	35	S½SE¼	Cash	1324	Patented	Samuel Penticost
53	28	63	1	Lots 1-2-3-4, S½NE¼, W½SE¼	H.E.	014121	Intact	Oscar D. Fry
54			1	SE¼NW¼, NE¼SW¼, W½SE¼	D.E.	4591	Patented	Maude A. Carl
55			1	SW¼NW¼, NW¼SW¼				
			2	SE¼NE¼, NE¼SE¼	H.E.	08525	Patented	Charles D. Farmer
56			12	NE¼, E½SE¼				
			13	NE¼NE¼				
	28	62	7	Lots 1-2-3-4, SE¼NW¼, E½SW¼				
			18	Lot 1, NE¼NW¼	D.E.	1053	Patented	Jared J. Smith
57	28	63	13	SE¼NE¼	S.A.H.	01405	Patented	John B. Carl
58			13	SE¼SE¼	S.S.	010106	Approved	Wyoming
59			24	E½NE¼, NE¼SE¼				
	28	62	19	Lots 1-2-3	D.E.	3284	Patented	Charles E. Lowry
60	28	63	19	SE¼NE¼	S.A.H.	01406	Patented	John B. Carl
61			19	SW¼NE¼, SE¼	A.H.E.	021384	Intact	Nicholas Rowland
62			17	S½NW¼, SW¼				
			20	NW¼NW¼				
			19	NE¼NE¼	H.E.	015702	Intact	James M. Camm

This diagram showing index to segregated tracts and tabulation of entries conforming to the lines of the resurvey with changed descriptions in the resurvey of T. 28 N., R. 63 W. is hereby approved.
U.S. Surveyor General's Office
Cheyenne, Wyoming. June 17, 1919

Charles L. Decker
U.S. Surveyor General

Claims Conforming to the Lines of the Resurvey with changed Description										
Resurvey				Original Survey						
T	R	Sec.	Subdivisions	T	R	Sec.	Subdivisions	Entry Kind	Entry No	Status in Land Office	Entryman
28	63	5	Lots 5-6	28	63	5	Lots 1-2	H.E.	014825	Intact	Nona D. Gillespie
		13	Lot 1, NW¼SE¼, N½SW¼, NW¼			13	NW¼, N½S½	H.E.	011506	Intact	William M. Jack
		25	Lots 1-2-3-4, W½NE¼			25	NE¼, E½SE¼	H.E.	013981	Intact	H. Sanford Glass
		32	NW¼, N½SW¼, Lots 3-4,			32	W½	H.E.	016930	Intact	James H. Henry
		32	NE¼, N½SE¼, Lots 1-2,			32	E½	H.E.	012476	Intact	John J. Helm
		33	Lots 3-4, N½SW¼			33	SW¼	H.E.	013870	Intact	Lawrence E. Johnson
		33	Lots 1-2, NW¼SE¼			33	S½SE¼, NW¼SE¼	H.E.	016746	Intact	Nellie J. Parker
		34	Lot 1,			34	SE¼SE¼	H.E.	5076	Patented	Edwin L. Patrick
		35	Lots 1-2-3-4, N½S½			35	S½	H.E.	09302	Intact	Le Grand Patrick

J.C.S.

A.L.R.

28 - 63

511-6.

511-6.

610

TOWNSHIP No. 28 NORTH RANGE No. 63 WEST of the 6th Principal MERIDIAN.

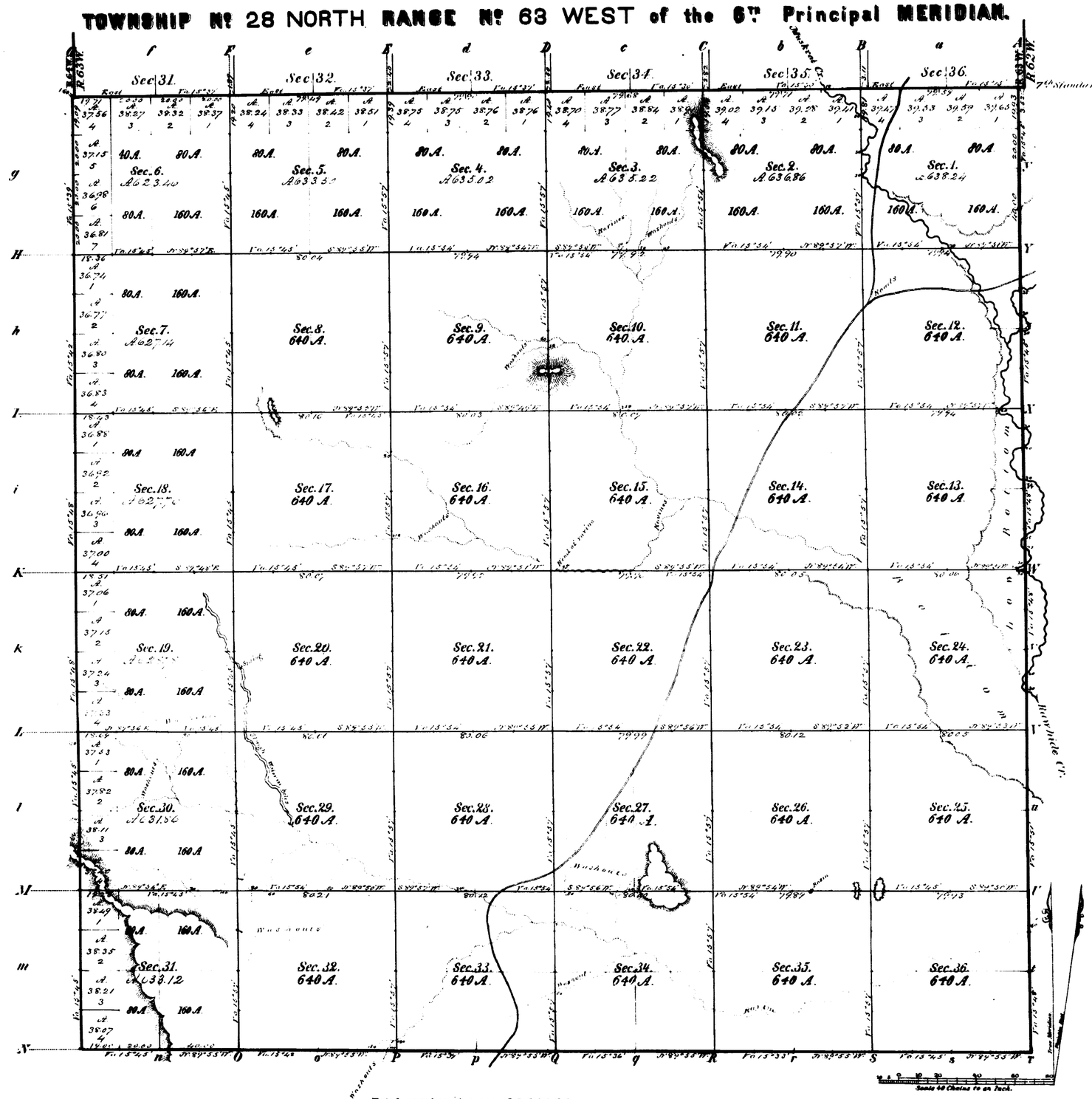

Total number of Acres, 22,950.96

	Surveys Designated	By Whom Surveyed	Date of Contract	Amount of Surveys Mrs. Chs. Lks.	When Surveyed
Standard	& Township lines	Wm. B. Yerby	April 23, 1878	23 . 76 . 10	June & July, 1878
	Subdivisions		Aug. 15,	59 . 71 . 08	Sept. & Oct.
	Connections			12 . 72	

The above Map of Township No. 28 North, of Range No. 63 West of the 6th Principal Meridian, Wyoming Territory, is strictly conformable to the field notes of the survey thereof on file in this Office, which have been examined and approved.

Surveyor General's Office, Edw. C. David Sur. Genl.

Cheyenne, Wyo. Feb. 15, 1879.

A. Gast & Co., St. Louis, Mo.

28 - 63

(9) 567 73

EXTERIOR LINES.

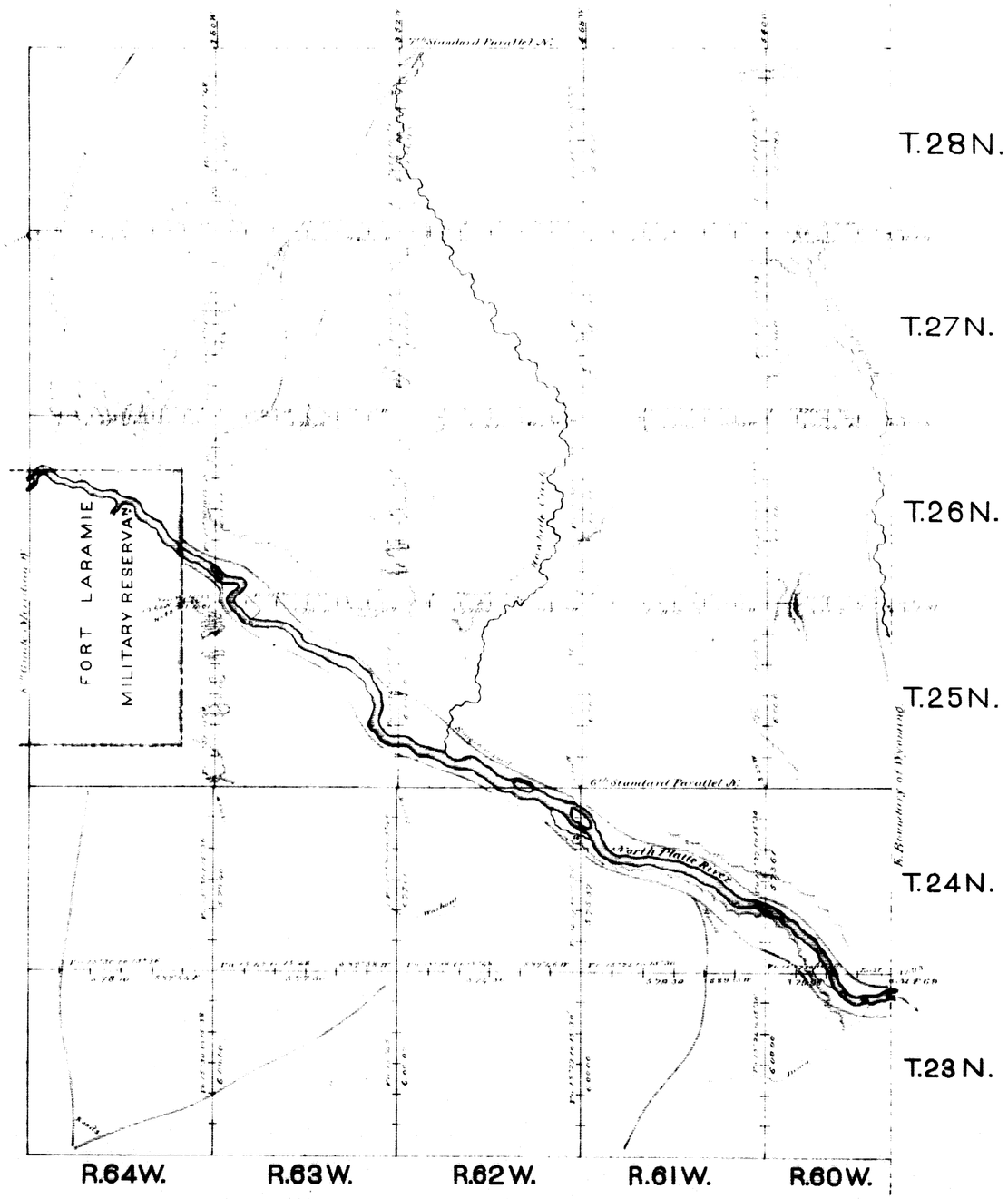

Surveys designated	By whom surveyed	Date of contract	Amount of surveys	When surveyed
			Mls. Chs. Lks.	
Township lines	Wm. B. Yerby	April 23, 1878	250 . 36 . 63	June & July, 1878
Connections	" "	" "	1 . 36 . 21	" " "

I hereby certify that the above diagram of the exterior lines of townships 23 to 28 North, ranges 60 to 64 West of the 6th Principal Meridian in Wyoming Territory, is strictly conformable to the field notes of the survey thereof, on file in this office, which have been examined and approved.

Surveyor Generals Office,
Cheyenne, Wyo. Sept. 23, 1878.

Edw. C. David
Surveyor General.

479