(23)

47

2546

TOWNSHIP No. 29 NORTH. RANGE No. 61 WEST of the 6th Principal MERIDIAN.

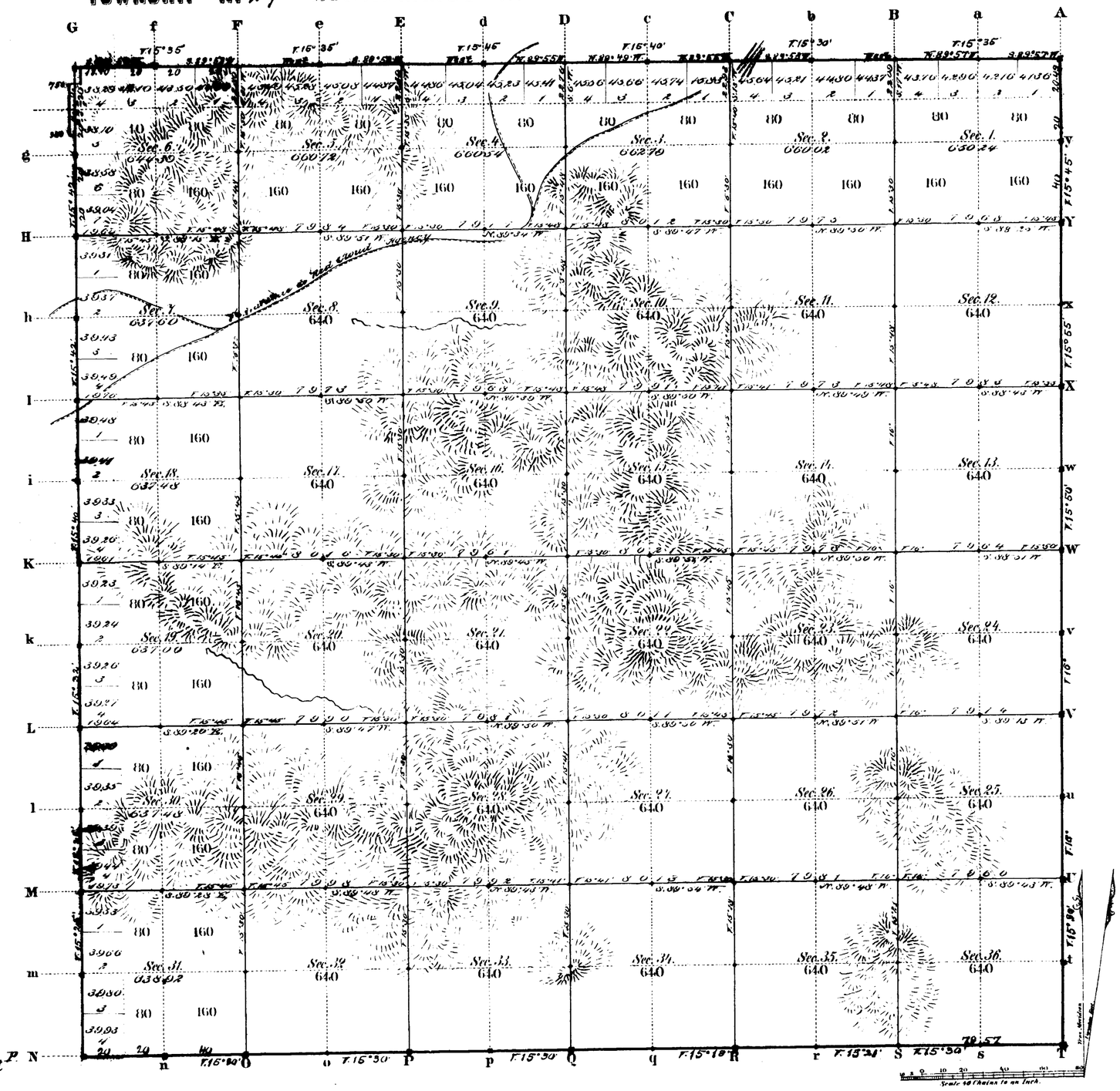

Total number of Acres. 23127.18

Surveys Designated	By Whom Surveyed	Date of Contract	Amount of Surveys Mls	Chs	Lks	When Surveyed	Magnetic Declination
N.E.&W. Township lines	W. B. Terby	Aug. 16, 1878	17	78	19	Oct. 15, 16, 1878	15° 40' East
Subdivisions	J. E. Porter	May 24, 1882	60	2	31	July 31, Augs. '82	15° 40' "
Connections							
7th Stand. P. N.	W. B. Terby	Apr. 23, 1878	0	00	00	June 6, 1878	

The above Map of Township No. 29 North Range No. 61 West of the Sixth Principal Meridian Wyoming Territory is strictly conformable to the field notes of the survey thereof on file in this Office, which have been examined and approved.

Surveyor General's Office,
Cheyenne Wyoming
November 1st 1883

Edw. C. David
Dist. Genl.

A. Gast & Co. St. Louis Mo.

1782

29 - 61

(9)
Index 8

568

74

SEVENTH STANDARD PARALLEL NORTH,

From the 8th Guide Meridian W. between Townships 28 & 29 N. to the E. Boundary of Wyoming.

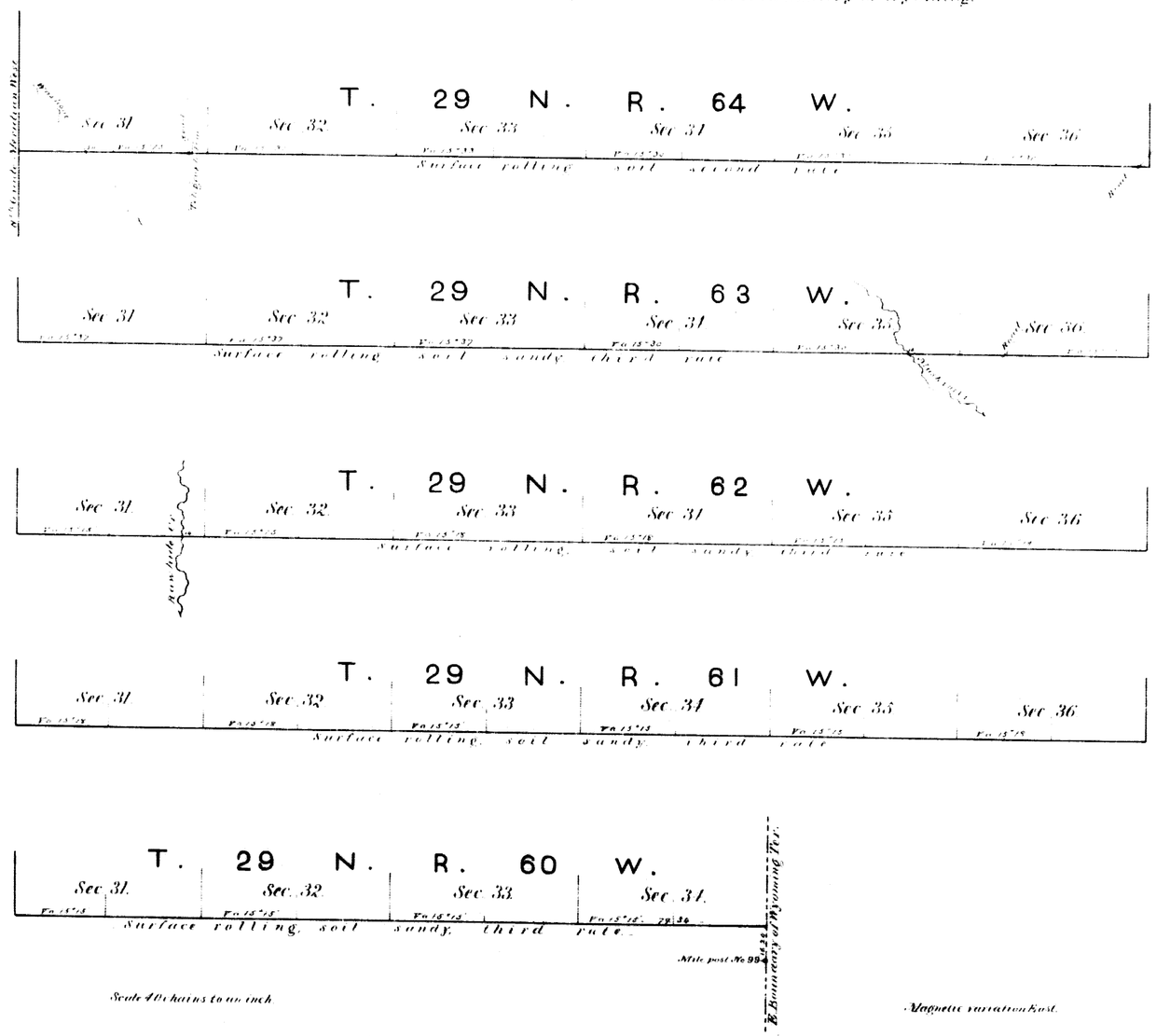

Scale 40 chains to an inch.

Magnetic variation East.

Surveys designated	By whom surveyed	Date of contract	Amount of surveys	When surveyed
7th Stand.d Par.l N.	William B. Yerby	April 23rd 1878	Miles 27 Chs 79 Lks 34	June, 1878.
Connections			16 20	

I hereby certify that the above diagram of the 7th Standard Parallel N. from the 8th Guide Meridian W. to the E. Boundary of Wyoming Territory, is strictly conformable to the original field notes of the survey thereof, on file in this office, which have been examined and approved.

Surveyor General's Office,
Cheyenne, Wyo. Sept. 23, 1878.

Edw. C. David
Surveyor General.

480

Indexed

617

EXTERIOR LINES.

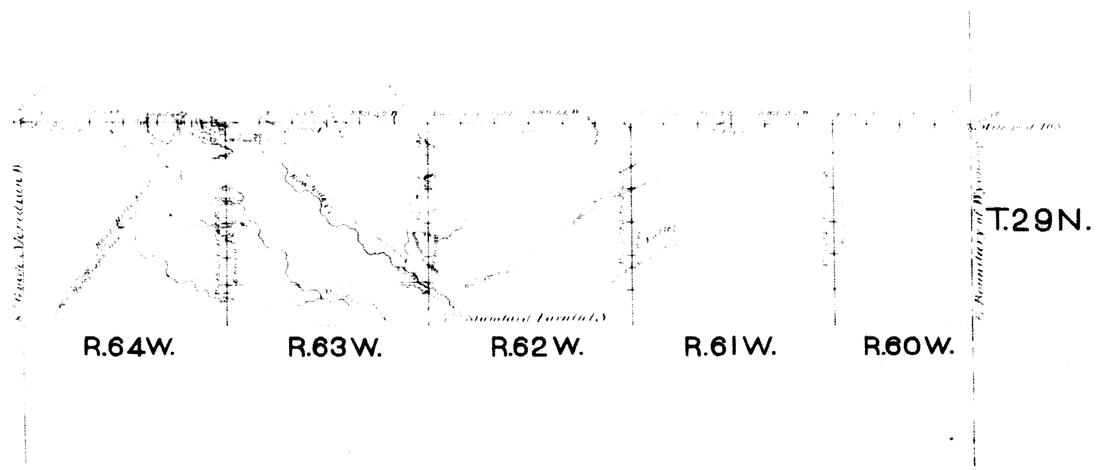

Surveys designated	By whom surveyed	Date of contract.	Amount of surveys Mi. Chs. Lks.	When surveyed
Township lines.	Wm B Yerby	Aug 15, 1878.	51 . 77 . 60	Oct 1878
Connections.	" "	" "	16 . 78	" "

I hereby certify that the above diagram of the exterior lines of Townships 29 North, Ranges 60 to 64 West of the 6th Principal Meridian, Wyoming Territory, is strictly conformable to the field notes of the survey thereof, on file in this office, which have been examined and approved.

Surveyor Generals Office,
Cheyenne, Wyo. Feb 15, 1879.

Edw. C. David
Surveyor General.