(10)

608

TOWNSHIP No 29 NORTH RANGE No 62 WEST of the 6th Principal MERIDIAN.

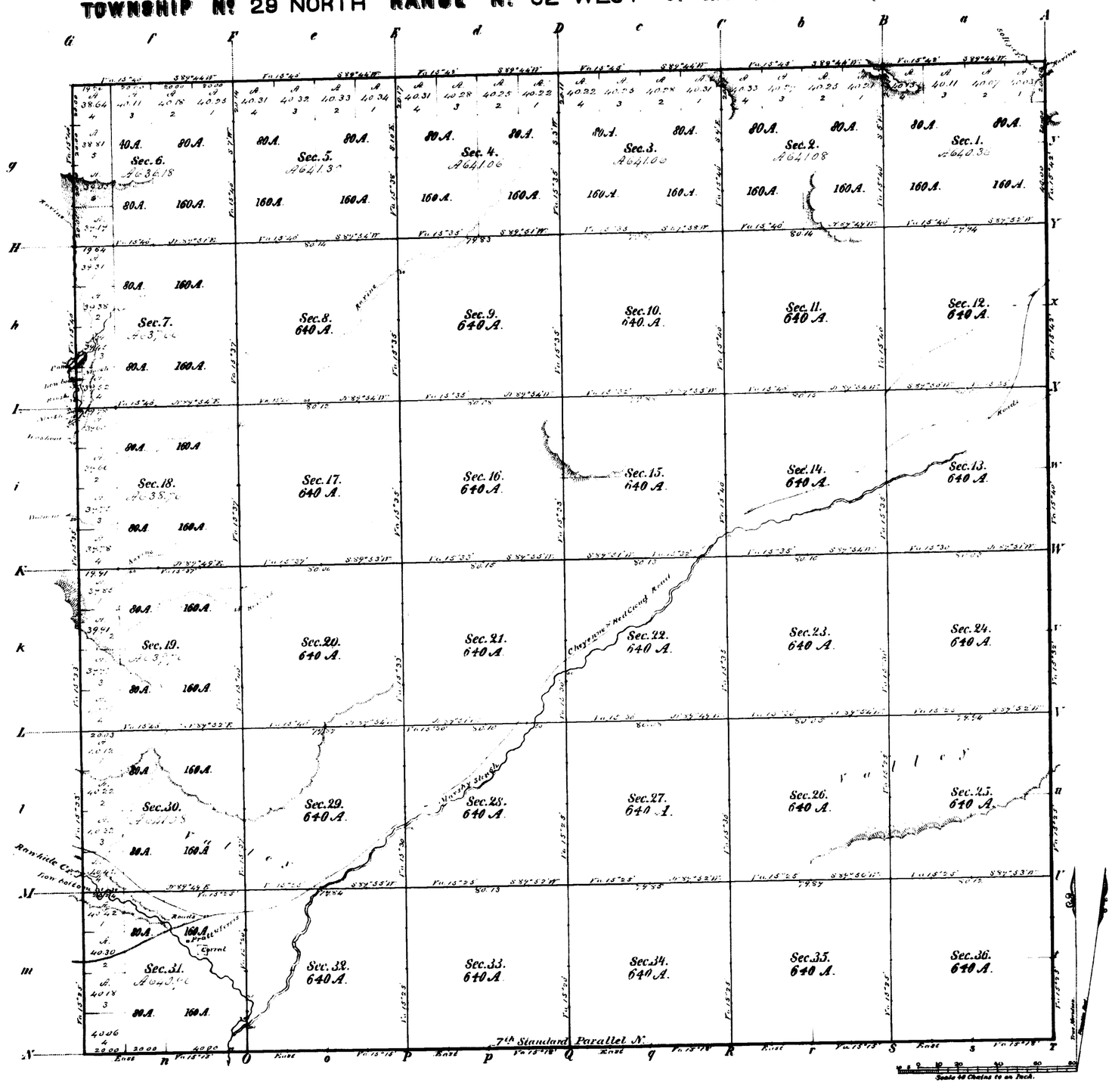

Total number of Acres. 23,039.26

	Surveys Designated	By Whom Surveyed	Date of Contract	Amount of Surveys Mm Chs Lks	When Surveyed
Standard	Township lines	Wm B. Yerby	Ap. 23 & Aug. 15 1878	23 79 26	June & Oct. 1878
	Subdivisions	" "	" "	60 00 85	" "
	Connections				

The above Map of Township No 29 North of Range No 62 West of the 6th Principal Meridian, Wyoming Territory, is strictly conformable to the field notes of the survey thereof on file in this Office, which have been examined and approved

Surveyor Generals Office, Cheyenne, Wyo. Feb. 15, 1879.

Edw. C. David Surv. Gen.

A. Gast & Co. St. Louis, Mo.

509

29 - 62

(9)

Indexed

74

068

SEVENTH STANDARD PARALLEL NORTH,

From the 8th Guide Meridian W. between Townships 28 & 29 N. to the E. Boundary of Wyoming.

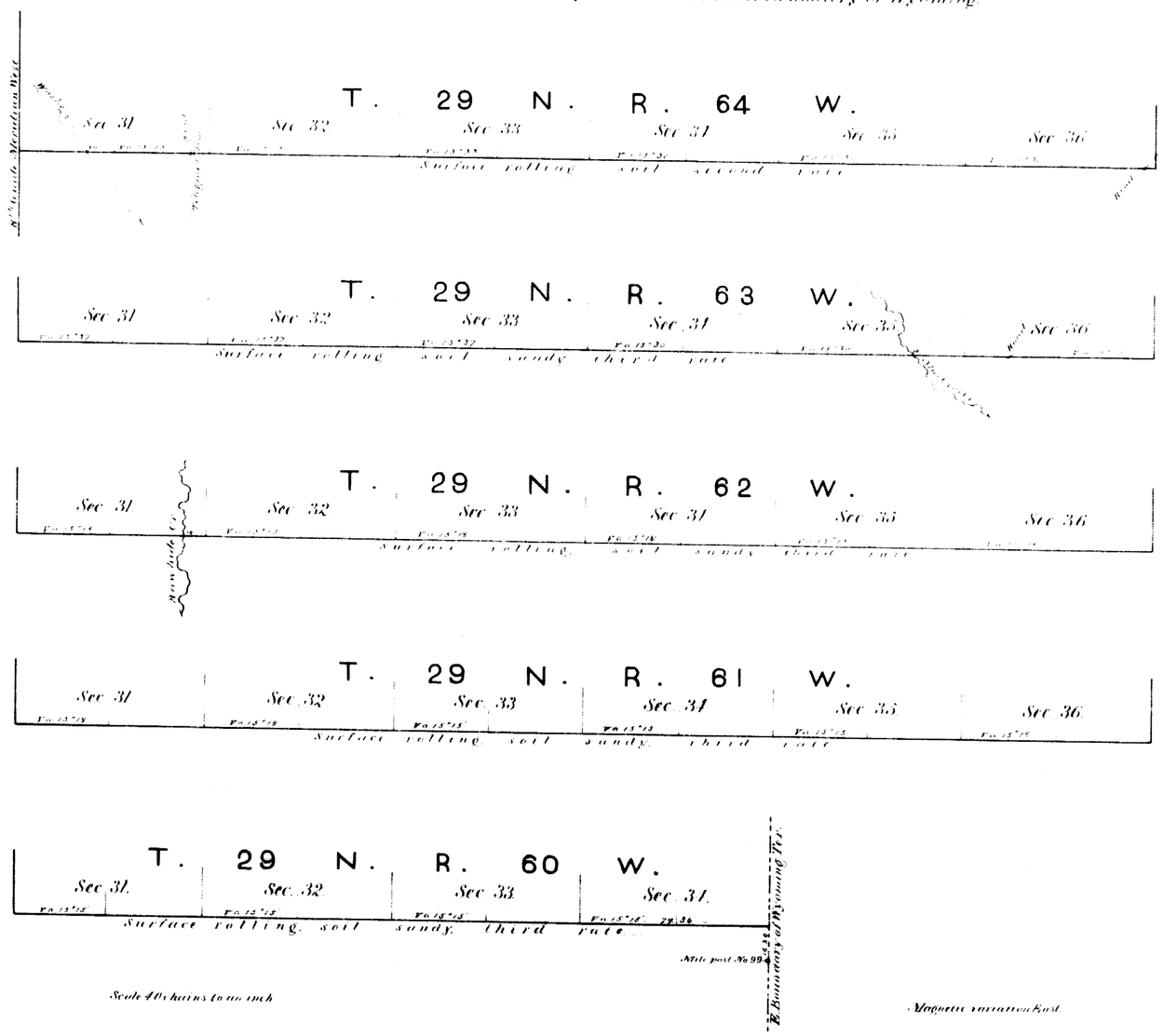

Scale 40 chains to an inch

Magnetic variation East.

Surveys designated	By whom surveyed	Date of contract	Amount of surveys			When surveyed.
			Mls.	Chs.	Lks.	
7th Stand.d Par.l N.	William B. Yerby	April 23rd 1878	27	79	34	June. 1878.
Connections	" "	" "		16	20	" "

I hereby certify that the above diagram of the 7th Standard Parallel N. from the 8th Guide Meridian W. to the E. Boundary of Wyoming Territory, is strictly conformable to the original field notes of the survey thereof, on file in this office, which have been examined and approved.

Surveyor General's Office,
Cheyenne, Wyo. Sept. 23. 1878.

Edw. C. David
Surveyor General.

480

(10)
Indexed

617

EXTERIOR LINES.

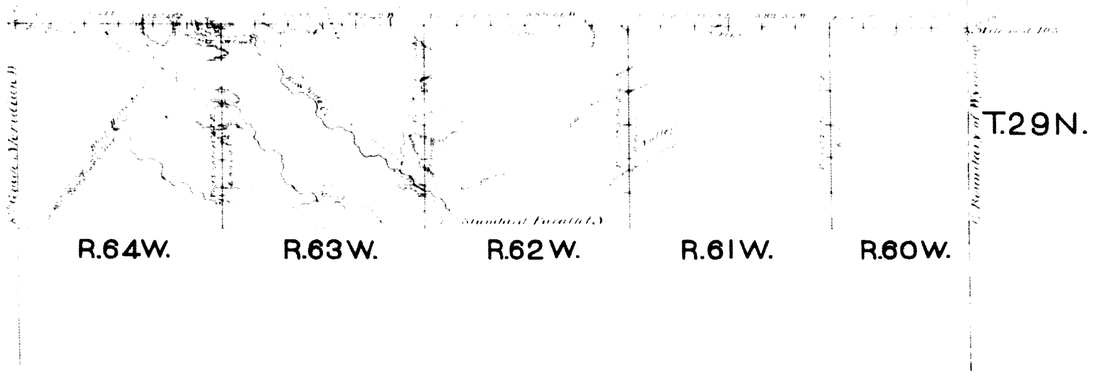

Surveys designated	By whom surveyed	Date of contract	Amount of surveys Chs.	Lks.	When surveyed
Township lines	Wm B Verby	Aug 15 1878	51 . 77 .	60	Oct 1878
Connections	. . .	. .	16 .	78	. .

I hereby certify that the above diagram of the exterior lines of Townships 29 North, Ranges 60 to 64 West of the 6th Principal Meridian, Wyoming Territory, is strictly conformable to the field notes of the survey thereof on file in this office, which have been examined and approved.

Surveyor Generals Office,
Cheyenne, Wyo. Feb 15, 1879.

Edw. C. David
Surveyor General.