TOWNSHIP No 29 NORTH RANGE No 63 WEST of the 6th Principal MERIDIAN.

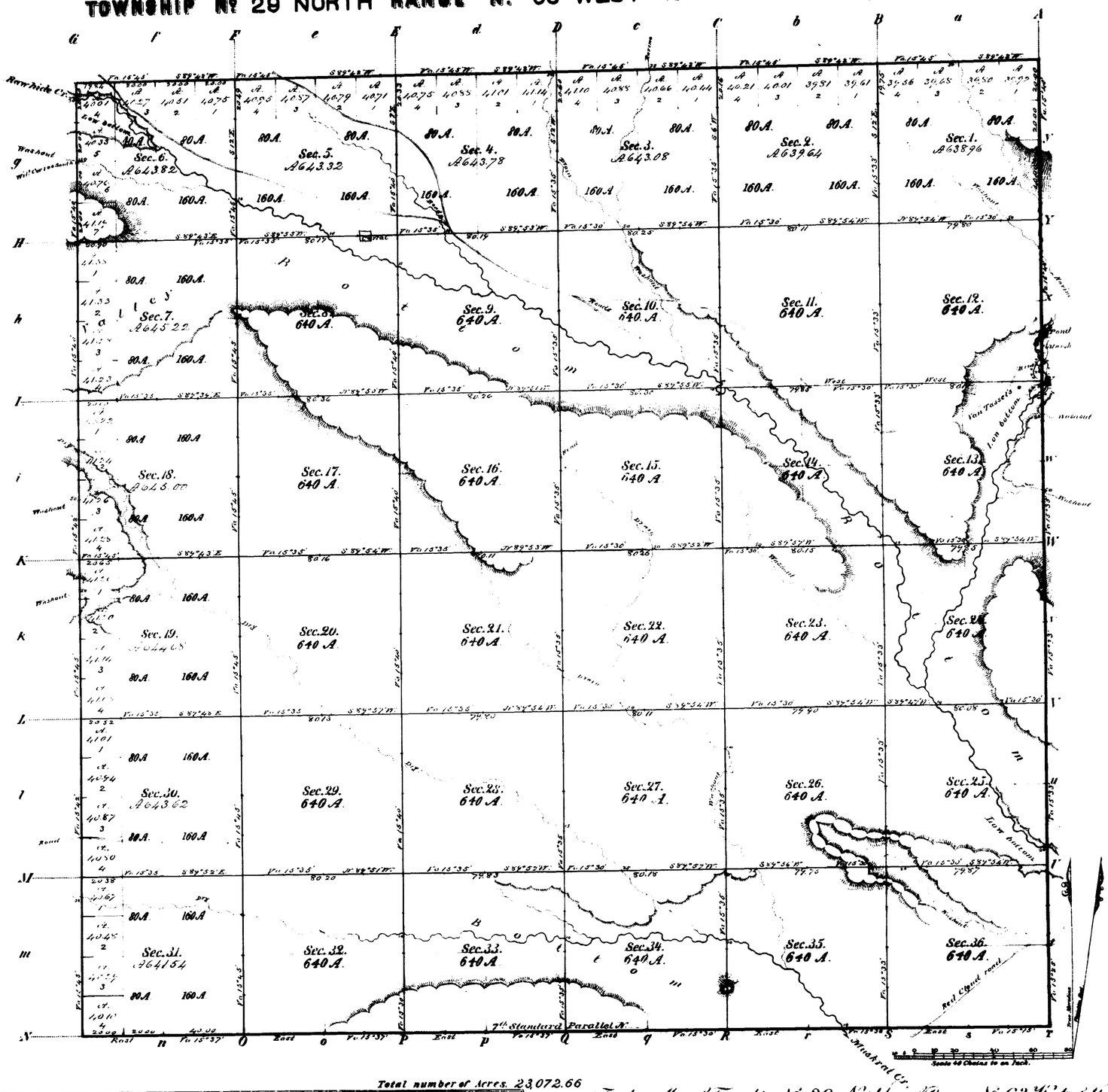

Total number of Acres 23072.66

	Surveys Designated	By Whom Surveyed	Date of Contracts.	Amount of Surveys Mm Ch Lks	When Surveyed
Standard	Township lines	Wm B. Verby	Apl 23 & Aug 15 1878	23 . 79 . 84	June & Oct 1878
	Subdivisions			60 . 5 . 96	
	Connections				

The above Map of Township No 29 North, of Range No 63 West of the 6th Principal Meridian, Wyoming Territory, is strictly conformable to the field notes of the survey thereof on file in this Office, which have been examined and approved.

Surveyor General's Office,
Cheyenne, Wyo. Feb 15, 1879.

Edw. C. David
Sur. Gen.l

(9)
Indexed

568

SEVENTH STANDARD PARALLEL NORTH,

From the 8th Guide Meridian W. between Townships 28 & 29 N. to the E. Boundary of Wyoming.

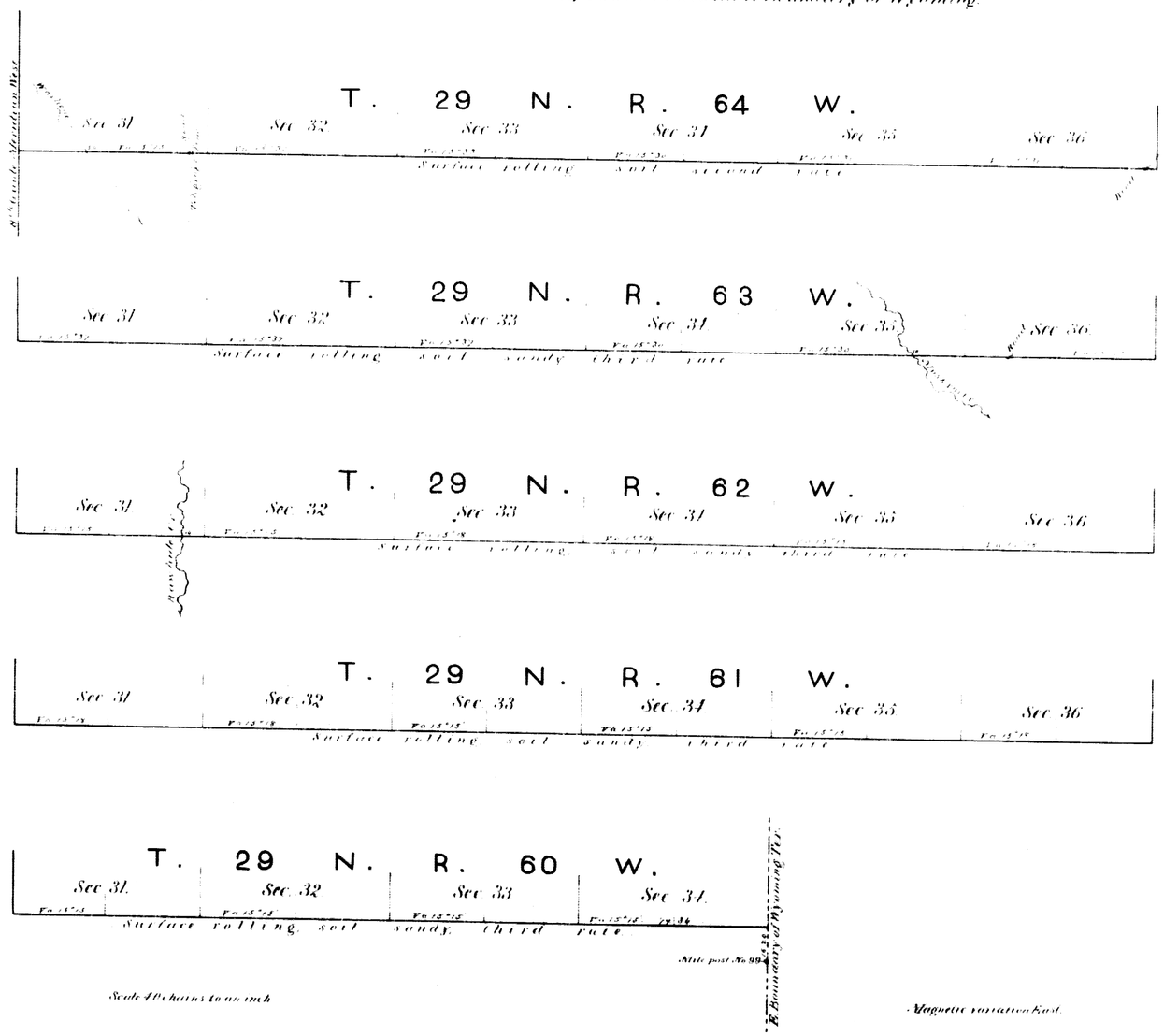

Scale 40 chains to an inch

Magnetic variation East

Surveys designated	By whom surveyed	Date of contract	Amount of surveys	When surveyed
7th Stand.d Par.l N. Connections	William B Yerby	April 23rd 1878	Mls. 27 Chs. 79 Lks. 34 / 16 20	June 1878

I hereby certify that the above diagram of the 7th Standard Parallel N. from the 8th Guide Meridian W. to the E. Boundary of Wyoming Territory, is strictly conformable to the original field notes of the survey thereof, on file in this office, which have been examined and approved.

Surveyor General's Office
Cheyenne, Wyo. Sept. 23. 1878.

Edw. C. David
Surveyor General.

Indexed

617

EXTERIOR LINES.



Surveys designated	By whom surveyed	Date of contract.	Amount of surveys. Mile	Chs	Lks	When surveyed
Township lines.	Wm B Verby	Aug 15. 1878.	51	77	60	Oct 1878
Connections.	" " "	" " "		16	78	" "

I hereby certify that the above diagram of the exterior lines of Townships 29 North, Ranges 60 to 64 West of the 6th Principal Meridian, Wyoming Territory, is strictly conformable to the field notes of the survey thereof on file in this office, which have been examined and approved.

Surveyor Generals Office,
Cheyenne, Wyo Feb 15, 1879.

Edw. C. David
Surveyor General.