(13)

54 + 55.

1099

TOWNSHIP No. 29 NORTH. RANGE No. 85 WEST of the 6th Principal MERIDIAN.

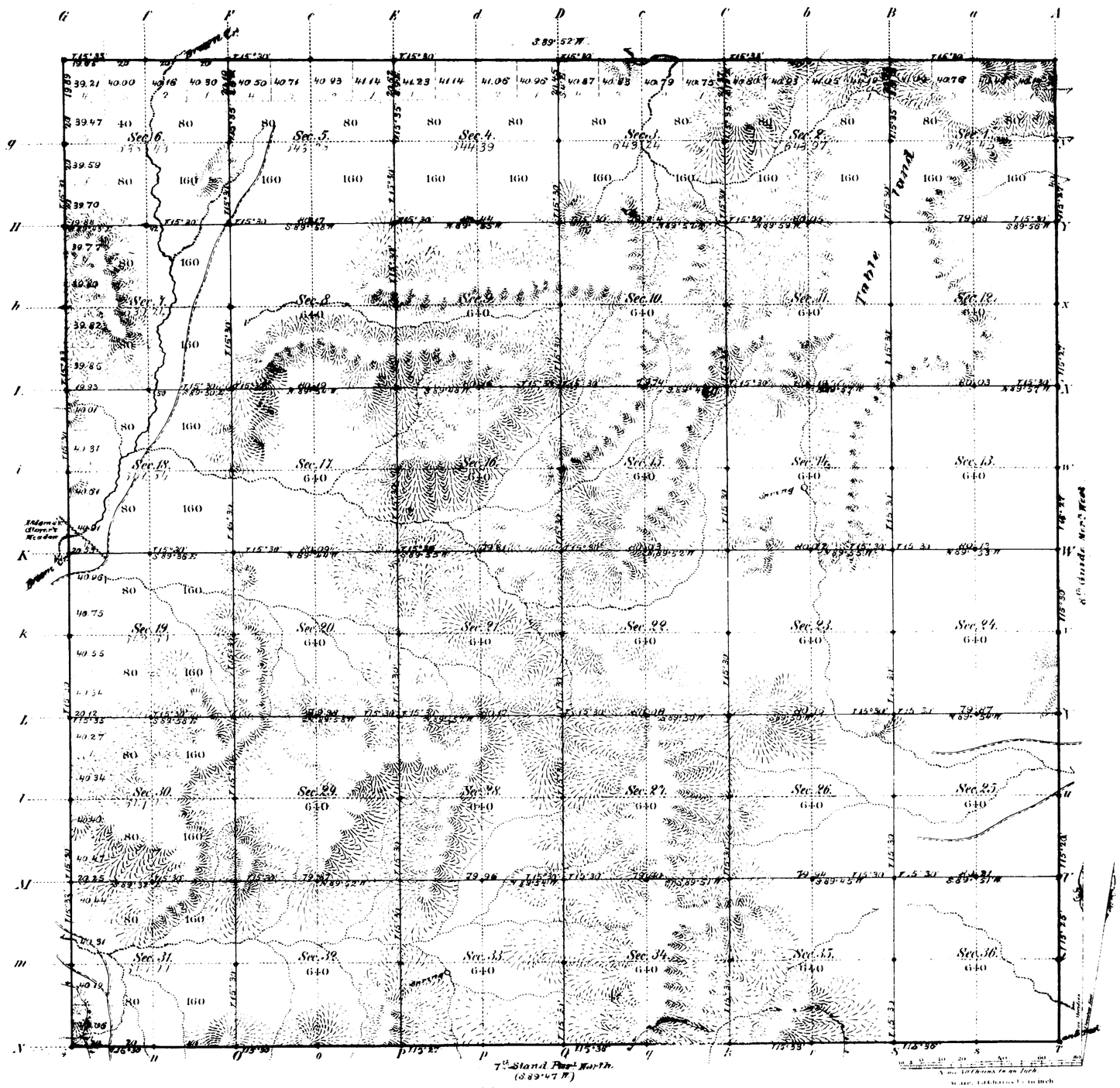

Total number of Acres 23,051.92

Surveys Designated	By Whom Surveyed	Date of Contract	Amount of Surveys Mi.	Ch.	Lk.	When Surveyed	Magnetic Declination
W. & N. Township-lines	D. H. Yerby	May 7, 1879	11	79	54	Septbr. 3, 1879	15°31 East
Subdivisions	Brunt & Binge	April 30, 1881	60	3	87	" " 2-8, 1881	15°30 East
Connections							
7th Stand Par. N.	W. B. Yerby	May 7, 1879	6	0	0	June 17, 1879	
8th Guide Mer. W.	" " "	Aug 15, 1878	6	0	0	Octob 14, 1881	

The above Map of Township No. 29 North of Range No. 85 West of the Sixth Principal Meridian Wyoming Territory is strictly conformable to the field notes of the survey thereof on file in this Office which have been examined and approved

Surveyor General's Office.
Cheyenne Wyoming
May 24th 1882.

Edw. C. David
Sur. Genl.

A. Gast & Co., St. Louis Mo.

786

29 - 65

(10)
Index-5

646

EXTERIOR LINES.

Scale 3 miles to an inch. Magnetic variation East.

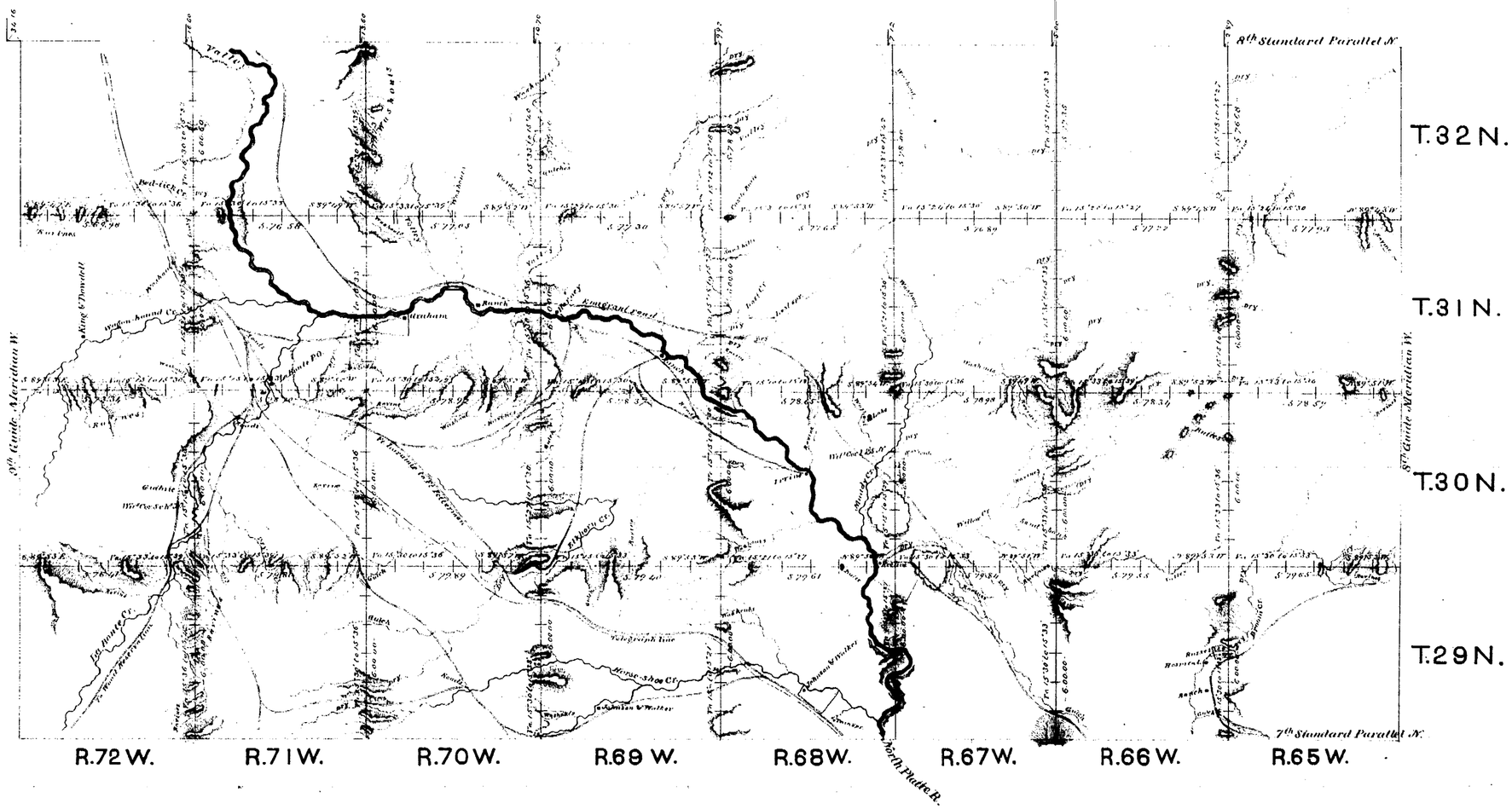

Surveys designated	By whom surveyed.	Date of contract.	Amount of surveys			When surveyed
			Miles	Chs	Lks	
Exterior lines.	Wm B. Yerby	May 7, 1879.	311	18	48	Sept. & Oct. 1879.
Connections.	" " "	" " "		65	83	" " "

I hereby certify that the above diagram of the exterior lines of Townships 29, 30, 31 & 32 N. Ranges 65 to 72 inclusive, West of the 6th Principal Meridian, in Wyoming Territory, is strictly conformable to the original field notes of the survey thereof, on file in this office, which have been examined and approved.

Surveyor General's Office,
Cheyenne, Wyo. Feb. 7, 1880

Edw. C. David
Surveyor General.

Indexed

616

8th GUIDE MERIDIAN WEST,

in Township 29 N. between Ranges 64 & 65 W. of 6th Pr. Mer.

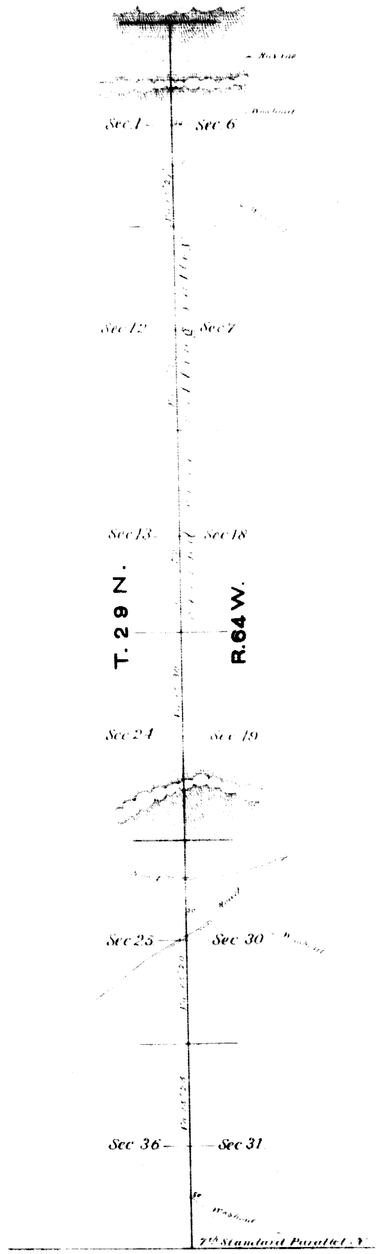

Scale 40 chains to an inch

Magnetic variation East

Surveys designated	By whom surveyed	Date of contract	Amount of surveys Miles	Chs	Lks	When surveyed
8th Guide Mer. W.	Wm. B. Verby	Aug. 15, 1878.	6	00	00	Oct. 7, 1878.

I hereby certify that the above diagram of the 8th Guide Meridian West of the 6th Principal Meridian in Township 29 N. between Ranges 64 & 65 W. in Wyoming Territory, is strictly conformable to the field notes of the survey thereof on file in this office, which have been examined and approved.

Surveyor General's Office,
Cheyenne, Wyo. Feb. 15, 1879.

Edw. C. David
Surveyor General.

(10)
Indexed

632

14

SEVENTH STANDARD PARALLEL NORTH,

From the 8th to the 9th Guide Meridian West, between Townships 28 and 29 N. in Ranges 65 to 72 inclusive, West of the 6th Prin.l Meridian.
Course S 89° 47' W.

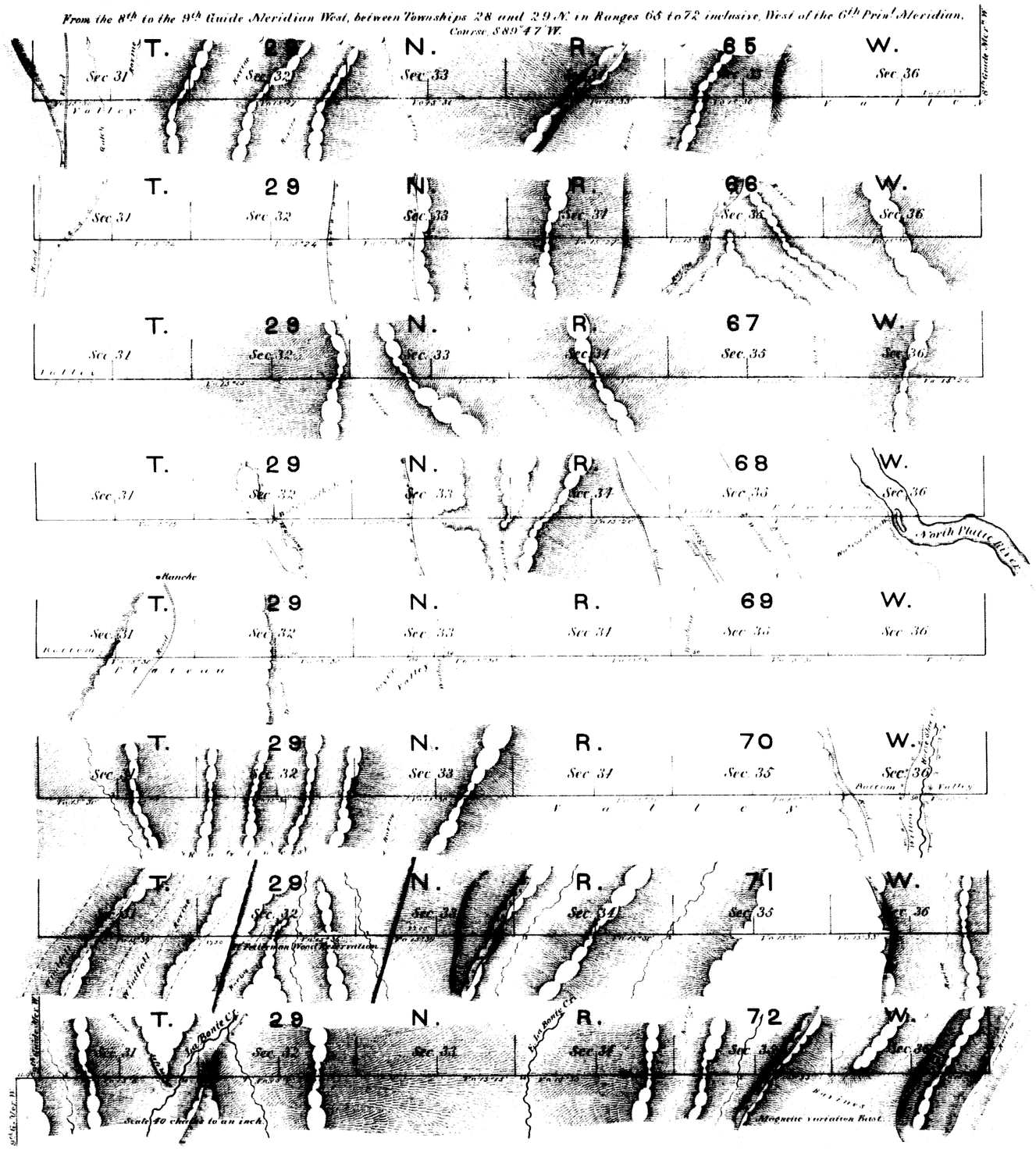

Surveys designated.	By whom surveyed	Date of contract	Amount of surveys	When surveyed
7th Standard Parallel N.	William B. Yerby	May 7th 1879.	48 Miles	June, 1879.

I hereby certify that the above diagram of the 7th Standard Parallel N. from the 8th to the 9th Guide Meridian W. between Townships 28 & 29 N. in Ranges 65 to 72 inclusive, W. of the 6th Principal Meridian, Wyoming Territory, is strictly conformable to the original field notes of the survey thereof, on file in this office, which have been examined and approved.

Surveyor Generals Office,
Cheyenne, Wyo. Oct. 16, 1879.

Edw. C. David
Surveyor General.