(14) 1174 17

30-60

TOWNSHIP No. 30 NORTH. RANGE No. 60 WEST of the 6th Principal MERIDIAN.

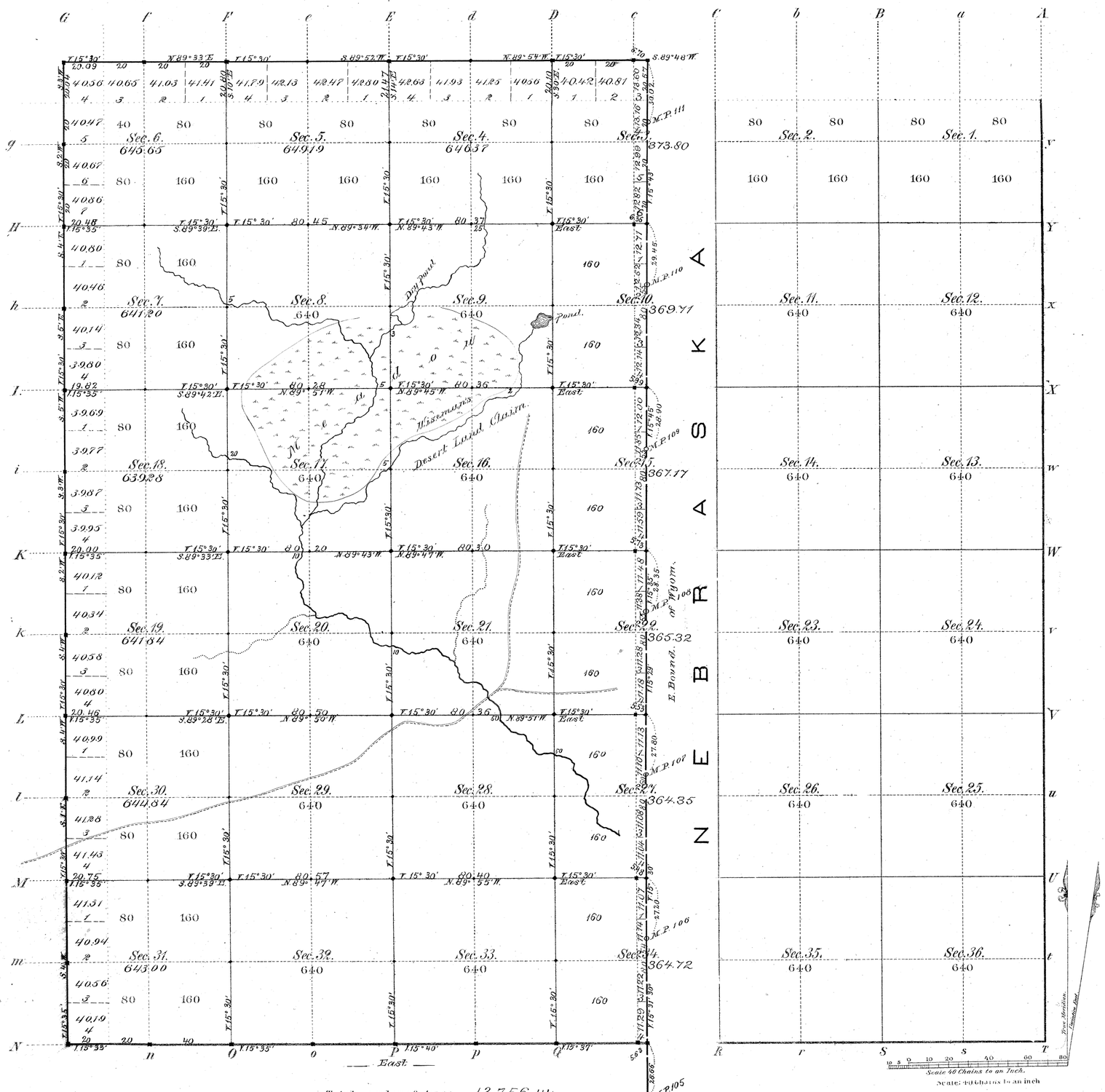

Total number of Acres. 13,756.44

Surveys Designated	By Whom Surveyed	Date of Contract	Amount of Surveys Mls.	Chs.	Lks.	When Surveyed	Magnetic Declination
N. and Part of N. Township lines	Charles W. Brown	May 22, 1879	9	49	83	July 8 & 9, 1879	15° 30' East
Subdivisions	Black & Brown	May 9, 1881	35	76	76	July 11-14, 1881	15° 30' " "
Connections	" " "	" " "	1	61	70	" " "	
Part of S. Township line	Wm. B. Torby	August 15, 1878	3	45	63	Octob. 15, 1878	
E. Bound. of Wyo.	O. N. Chaffee	———	6	3	36	Sept. 2, 1879	

The above Map of Township No. 30 North of Range No. 60 West of the Sixth Principal Meridian Wyoming Territory is strictly conformable to the field notes of the survey thereof on file in this Office, which have been examined and approved

Surveyor General's Office,
Cheyenne Wyoming
August 7th 1882

Edw. C. Davis
Sur. Gen.

853

A. Gast & Co., St. Louis, Mo.

30 - 60

(10)
Indexed

634

EXTERIOR LINES.

Magnetic Variation East.

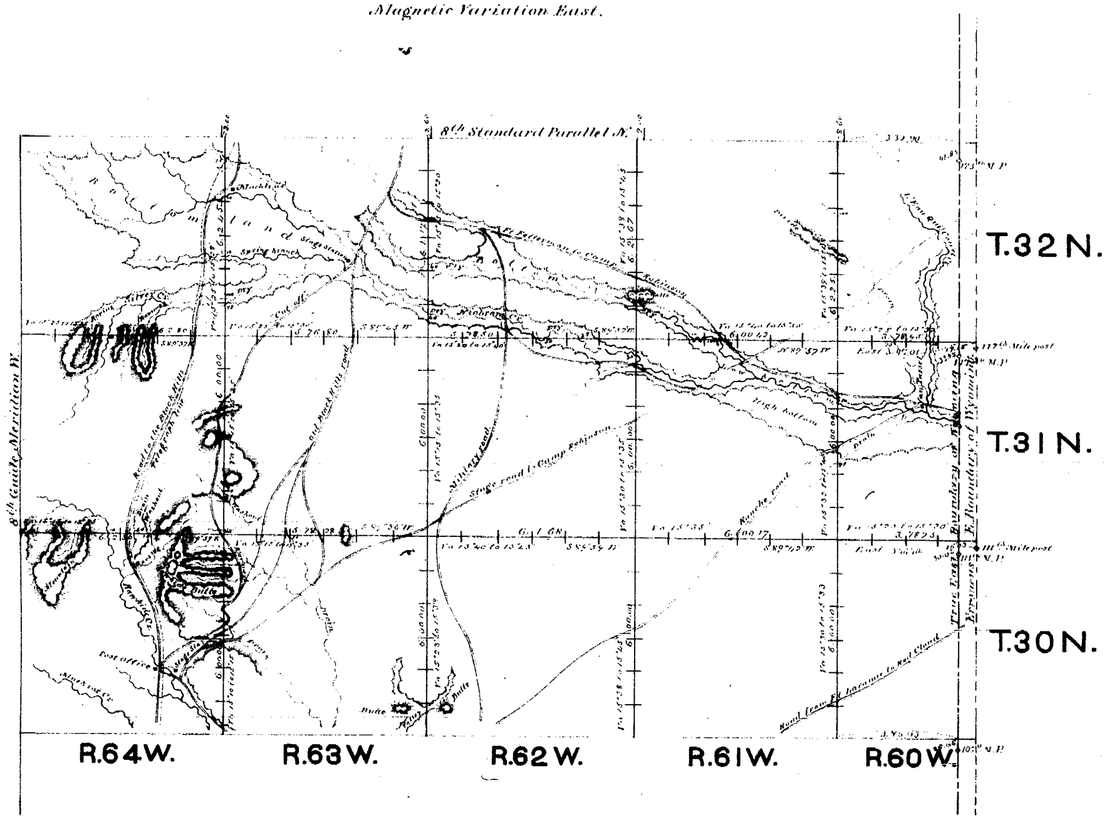

Surveys designated.	By whom surveyed.	Date of contract.	Amount of surveys. Mls.	Chs.	Lks.	When surveyed.
Exterior lines.	Charles W. Brown	May 22nd 1879.	128	7	19	July & Aug. 1879.
Connections.				56	38	
Corrections in R.60. (in red ink)	Charles D. Brown	May 9, 1881	1	57	61	July 9th, 1881

Scale, 3 miles to an inch.

I hereby certify, that the above diagram of the exterior lines of Townships 30, 31 and 32 North, Ranges 60 to 64 West of the 6th Principal Meridian, in Wyoming Territory, is strictly conformable to the original field notes of the survey thereof, on file in this office, which have been examined and approved.

Surveyor General's Office,
Cheyenne, Wyo. Oct. 29, 1879.

Edw. C. David
Surveyor General.

CORRECTIONS.

Ten Ships 50 to 60 North Indiana, Range 60 W 5th P.M.

Wyoming Territory



Scale 5 miles to an inch

Surveys Designated, By whom surveyed, Date of Contract, Amount of Surveys, When Surveyed

Chas. W. Brown May 1st 1881 3 74 52 July 2 14 1881

I hereby certify that the above diagram of the corrections in Township 50 to 60 N Indiana, Range 60 W of the 6th Principal Mer. Wyoming Territory is strictly conformable to the field notes of the Survey Exemplar on file in this Office, which have been examined and approved.

Surveyor General's Office
Cheyenne, Wyoming Apr. 26 1882

Edw. C. David
Surveyor General

754

accession no. 1066