42

45

426

(4-675 a)

Retracement Township No 12 North, Range No 62 West of the Sixth Principal Meridian Wyoming

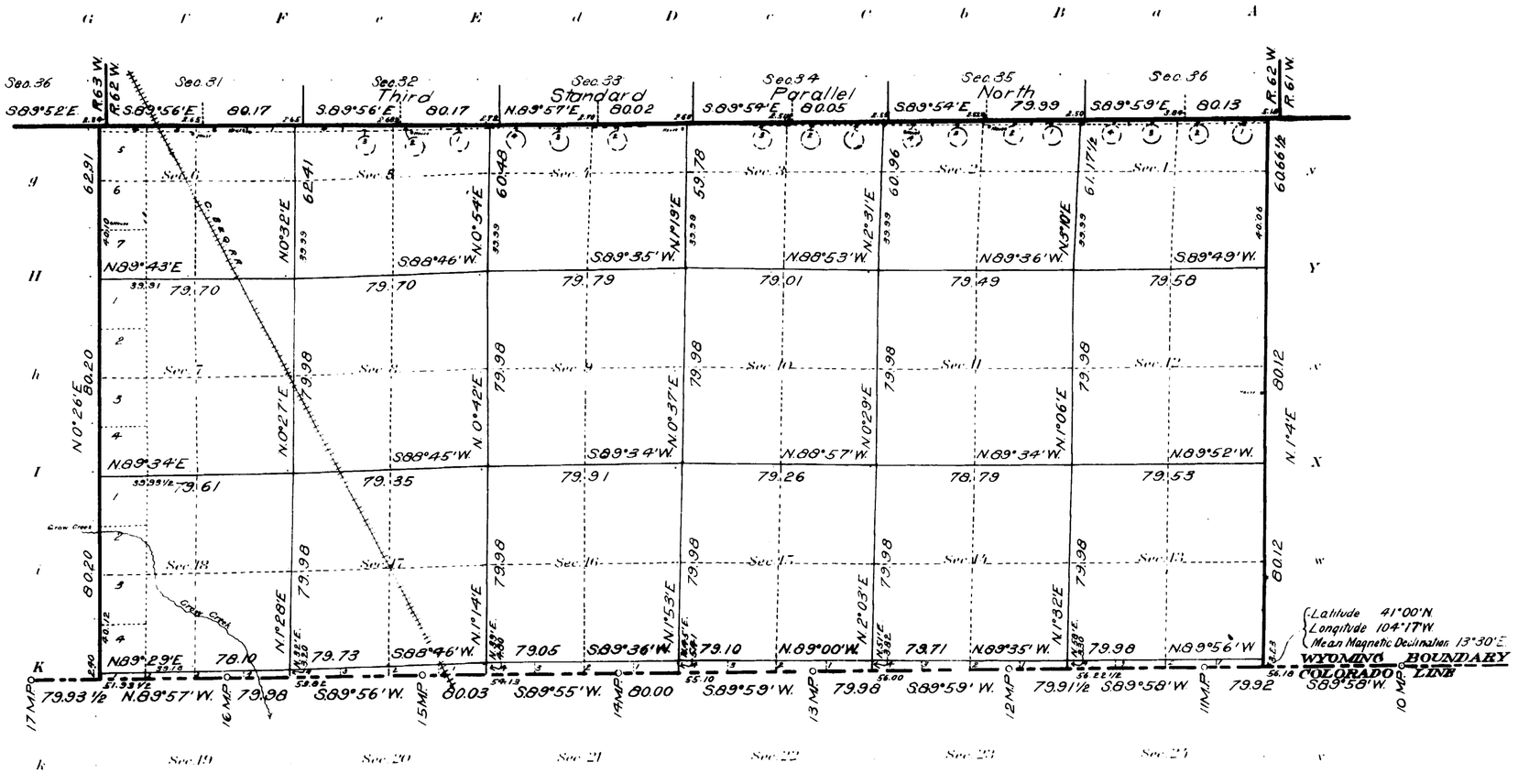

NOTE:

The object of this retracement is to define the original survey upon the ground, by courses and lengths of lines and locations of subdivisional corners, to be shown by a retracement plat, which is accomplished without changing the section or lot numbers, or any of the areas thereof except of sections 1, 2, 3, 4, 5 and 6 and of lots therein, to which titles have passed under the original plat, approved March 3, 1875.

The areas of lots are changed as follows:

Section 1

Area of lot 1	from 41.50	acres to	1.34	acres
" " " 2	" 41.50	" "	1.64	"
" " " 3	" 41.60	" "	1.92	"
" " " 4	" 41.67	" "	2.22	"

Section 2

" " " 1	from 43.14	" "	2.31	"
" " " 2	" 43.06	" "	2.20	"
" " " 3	" 43.02	" "	2.10	"
" " " 4	" 42.96	" "	1.99	"

Section 3

" " " 1	from 42.92	" "	1.65	"
" " " 2	" 42.84	" "	1.06	"
" " " 3	" 42.74	" "	0.47	"
" " " 4	" 42.66	" "	0.00	"

Section 4

Area of lot 1	from 42.54	acres to	0.00	acres
" " " 2	" 42.48	" "	0.11	"
" " " 3	" 42.40	" "	0.46	"
" " " 4	" 42.34	" "	0.81	"

Section 5

" " " 1	from 42.12	" "	1.46	"
" " " 2	" 41.92	" "	2.43	"
" " " 3	" 41.70	" "	3.39	"
" " " 4	" 41.50	" "	4.36	"

Section 6

" " " 1	from 41.31	" "	4.94	"
" " " 2	" 41.40	" "	5.14	"
" " " 3	" 41.49	" "	5.33	"
" " " 4	" 41.61	" "	5.45	"
" " " 5	" 40.00	" "	39.57	"

Areas in Acres	
Public Land	
Indian Reservation	
Indian Allotments	
Mineral Claims	
Water Surface	
Total Area	

True Meridian

0 10 20 40 60 80

Scale 40 Chains to an inch

Mean Magnetic Declination

Surveys Designated	By Whom Surveyed	Contract No.	Contract Date	Amount of Surveys Mls.	chs.	lks.	When Surveyed Begun	Completed
Retracement Subdivisions	Edwin H. Van Antwerp	G.L.O.	June 5, 1911 October 5, 10 & 25, 1911	31	74	52½	October 14, 1911	November 5, 1911
Connections	" " "	"	" "		30	01½	October 15, 1911	October 24, 1911
Retracement Third Standard Parallel N.	" " "	"	" "	5	77	69	July 23, 1911	July 24, 1911
Retracement East Boundary	" " "	"	" "	2	64	13½	July 29, 1911	July 29, 1911
Retracement West Boundary	" " "	"	" "	2	65	71	July 27, 1911	July 27, 1911
Retracement South Boundary State of Wyo	" " "	"	" "	5	75	58	July 27, 1911	July 28, 1911

The above map of Retracement Township No. 12 North Range No. 62 West of the Sixth Principal Meridian Wyoming is strictly conformable to the field notes of the survey thereof on file in this office, which have been examined and approved

U. S. Surveyor General's Office,
Cheyenne Wyoming February 12, 1913

Stephen S. Johnson
Surveyor General.

12 - 62

Retracement accepted by the Hon. Commissioner May 28, 1913.
Triplicate plat filed in Cheyenne Land Office June 4, 1913.

373 A

425

TOWNSHIP No. 12 NORTH RANGE No. 62 WEST OF THE 6TH PRINCIPAL MERIDIAN



Meanders of								
Posts	Courses	Chs. Lks.	Posts	Courses	Chs. Lks.	Posts	Courses	Chs. Lks.

11763.26 Total number of Acres.

Surveys Designated	By Whom Surveyed	Date of Contract	Amount of Surveys M. Chs. Lks.	When Surveyed
Township lines	Chas. M. Fahringer	May 26th 1869		June 1869
Subdivisions	" " "	July 16th 1869		Sept. 10th to 16th 1869
Connections	" " "	" " "		" " " "
" " on Sout. Bound.	J. M. Foster & J. M. Fahringer	September 6th 1871		Oct. 28th to Nov. 8th 1874.

The above Map of Township No. 12 North of Range No. 62 West of the 6th Principal Meridian in Colorado in reference to the South Boundary is strictly conformable to the field notes of the survey thereof on file in this Office, which have been examined and approved.

Surveyor General's Office
Denver, C. T. January 25th 1875

T. B. Searight
Sur. Gen'l

12 - 62

42

4891

RETRACEMENT
TOWNSHIP EXTERIORS

Scale: 1 inch to 160 chains

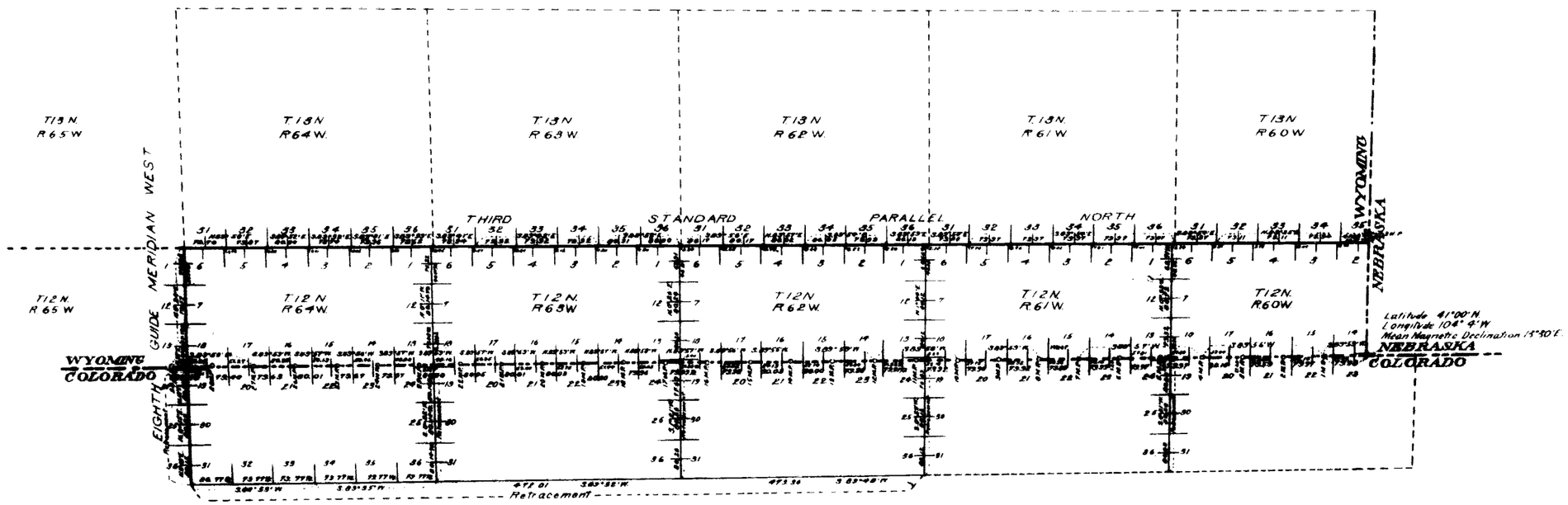

Table of Mileage

Surveys Designated	Amount			When Surveyed
	Mls	Chs	Lks	
Retracement South Bdy of State of Wyo	28	77	13	July 26, 1911,–August 3, 1911
Retracement Standard Lines	51	35	33	July 22, 1911–August 3, 1911
Retracement Township Lines	11	22	06	July 26, 1911–August 1, 1911
Connecting Lines		58	14	July 26, 1911–August 1, 1911
Retracement in Colorado Township Lines	29	70	83½	June 26, 1911–July 17, 1911
Retracement in Colorado Standard Lines	3	08	53	July 15, 1911

This Plat of the Retracement in Wyoming of the Eighth Guide Meridian West through Tp 12 N; the Third Standard Parallel North through Rs 60, 61, 62, 63 & 64 W; the East Boundary of Tps 12 N, Rs 61, 62, 63 & 64 West of the Sixth Principal Meridian; and the retracement of 29 miles of the South Boundary of the State of Wyoming:

and the

Retracement in Colorado of the Eighth Guide Meridian West through Tp 12 N, the East Boundary of Tp's 12 N, Rs 61, 62 63 & 64 W and the South Boundary of Tp's 12 N, Rs 62, 63 and 64 West of the Sixth Principal Meridian,

is strictly conformable to the field notes of the retracement thereof by Edwin H. Van Antwerp, U.S. Surveyor under his instructions, issued by the United States Commissioner of the General Land Office, dated June 5, 1911

Surveyor General's Office
Cheyenne Wyoming
February 12, 1913

Stephen P. Ohman
Surveyor General

2932

Retracement accepted by the Com. Commissioner May 28, 1913