(7)

27 A

335

TOWNSHIP Nº [redacted] NORTH, RANGE Nº 64 WEST OF THE SIXTH PRINCIPAL MERIDIAN

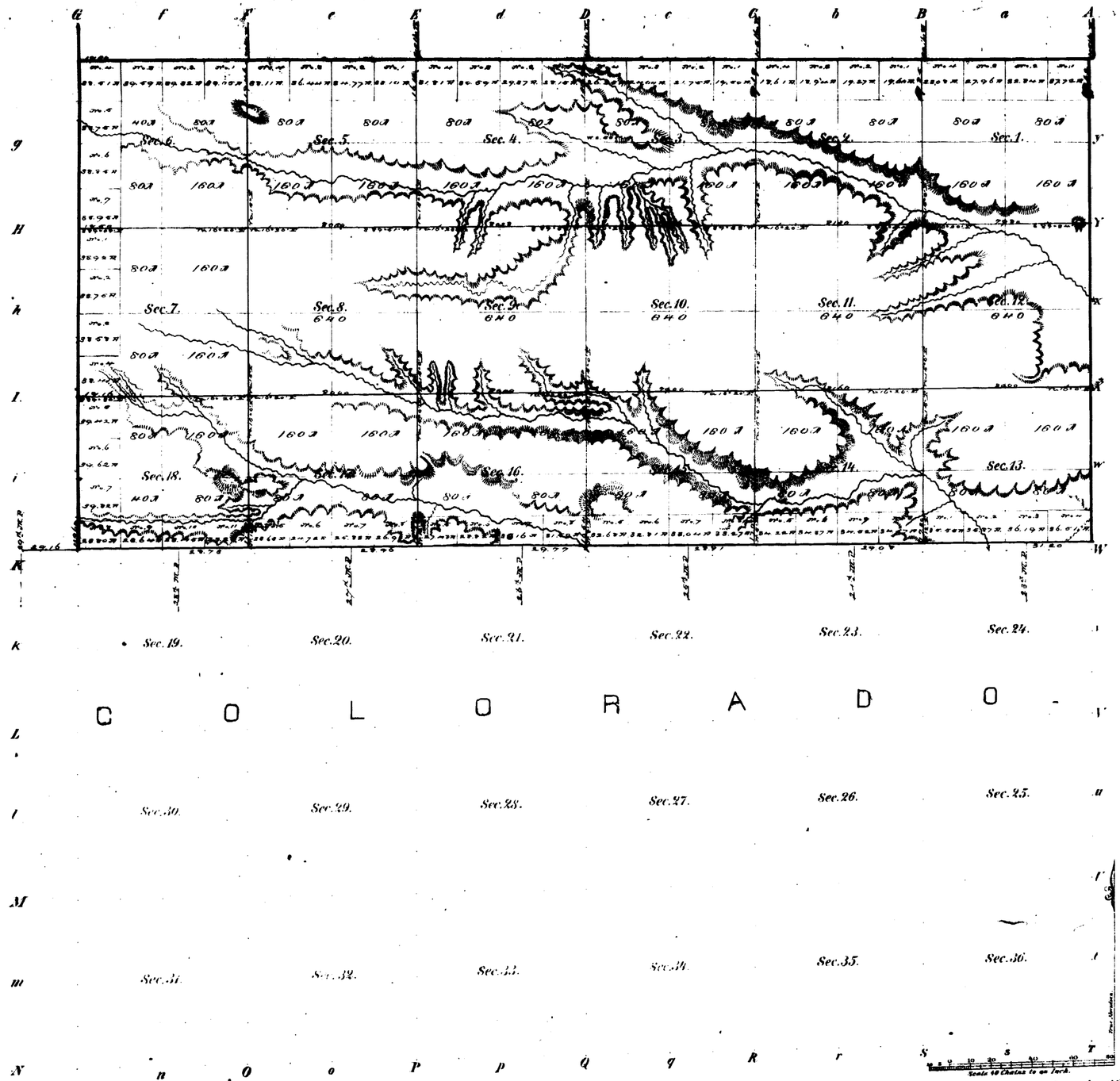

Meanders of								
Posts	Courses	Ch.s Lk.s	Posts	Courses	Ch.s Lk.s	Posts	Courses	Ch.s Lk.s

10724.22 Total number of Acres.

Surveys Designated	By Whom Surveyed	Date of Contract	Amount of Surveys M.	Chs	Lks	When Surveyed
Township lines	R. Blackstone	Sept. 28 1874	24	25	11	Oct. 7-9 1874
Subdivisions						
Connections			2	56		

The above Map of Township No 12 North of Range No 64 West of the Sixth Principal Meridian in Wyoming Territory is strictly conformable to the field notes of the survey thereof on file in this Office, which have been examined and approved.

Surveyor Generals Office
Cheyenne Wyoming
October 20th 1874.

Silas Reed
Surv. Gen.l

A. Gast & Co. St. Louis Mo.

12 - 64

295

336

TOWNSHIP No. 12 NORTH RANGE No. 64 WEST OF THE 6TH PRINCIPAL MERIDIAN



Meanders of								
Posts	Courses	Ch.s Lk.s	Posts	Courses	Ch.s Lk.s	Posts	Courses	Ch.s Lk.s

Cost of Survey:		Special Depositors:	
Field Work	$360.63	W. A. Austin	$360.63
Office "	25.00	" " (Office)	25.00
Total amount	$385.63	Total amount	$385.63

11752.20 Total number of Acres

Surveys Designated	By Whom Surveyed	Date of Survey	Amount of Surveys M.	Ch.	Lk.	When Surveyed
Township lines	Adams & Fahnnger	May 22d 1869				1869
Subdivisions	Richard Blackstone	" 4d 1874	25.	39.	30.	June 5d & 11d 1874
Connections						
Standard lines	W. Ashley	June 20d 1869 & 1874				1869

The above Map of Township No. 12 North of Range No. 64 West of the 6th Principal Meridian in Colorado is strictly conformable to the field notes of the survey thereof on file in this office which have been examined and approved

Surveyor General's Office
Denver, C.T. July 16th 1874.

T. B. Searight
Surv. Gen.

295A

12 - 64

42

4891

RETRACEMENT
TOWNSHIP EXTERIORS

Scale: 1 inch to 160 chains

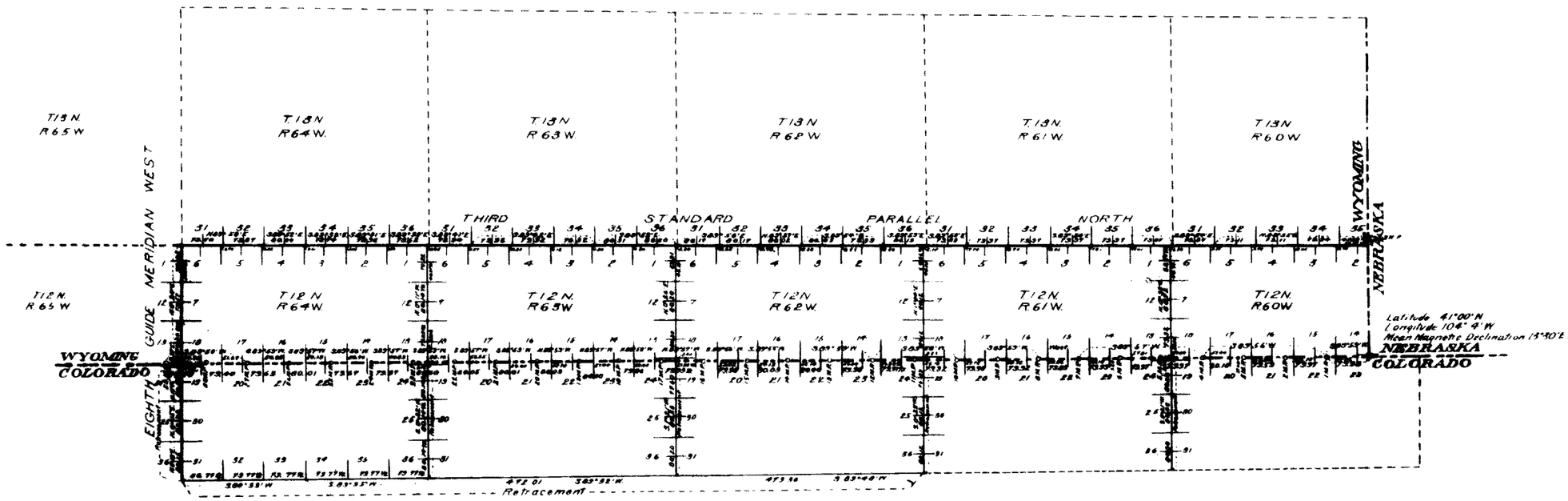

Table of Mileage

Surveys Designated	Amount Mls	Chs	Lks	When Surveyed
Retracement South Bdy of State of Wyo	28	77	13	July 26, 1911,-August 3, 1911
Retracement Standard Lines	31	35	93	July 22, 1911-August 3, 1911
Retracement Township Lines	11	22	06	July 26, 1911-August 1, 1911
Connecting Lines		58	14	July 26, 1911-August 1, 1911
Retracement in Colorado Township Lines	29	70	83½	June 26, 1911-July 17, 1911
Retracement in Colorado Standard Lines	3	08	53	July 15, 1911

This Plat of the Retracement in Wyoming of the Eighth Guide Meridian West through Tp 12 N; the Third Standard Parallel North through Rs 60, 61, 62, 63 & 64 W.; the East Boundary of Tps 12 N. Rs 61, 62, 63 & 64 West of the Sixth Principal Meridian; and the retracement of 29 miles of the South Boundary of the State of Wyoming:

and the

Retracement in Colorado of the Eighth Guide Meridian West through Tp 12 N. the East Boundary of Tp's 12 N. Rs 61, 62, 63 & 64 W. and the South Boundary of Tp's 12 N, Rs 62, 63 and 64 West of the Sixth Principal Meridian,

is strictly conformable to the field notes of the retracement thereof by Edwin H. Van Antwerp, U.S. Surveyor under his instructions, issued by the United States Commissioner of the General Land Office, dated June 5, 1911

Surveyor General's Office
Cheyenne Wyoming
February 12, 1913

Alphens P. Hansen
Surveyor General

2932

Retracement accepted by the Gen Commissioner May 28, 1913