No 4

TOWNSHIP No. 13 NORTH RANGE No. 68 WEST OF 6TH PRINCIPAL MERIDIAN

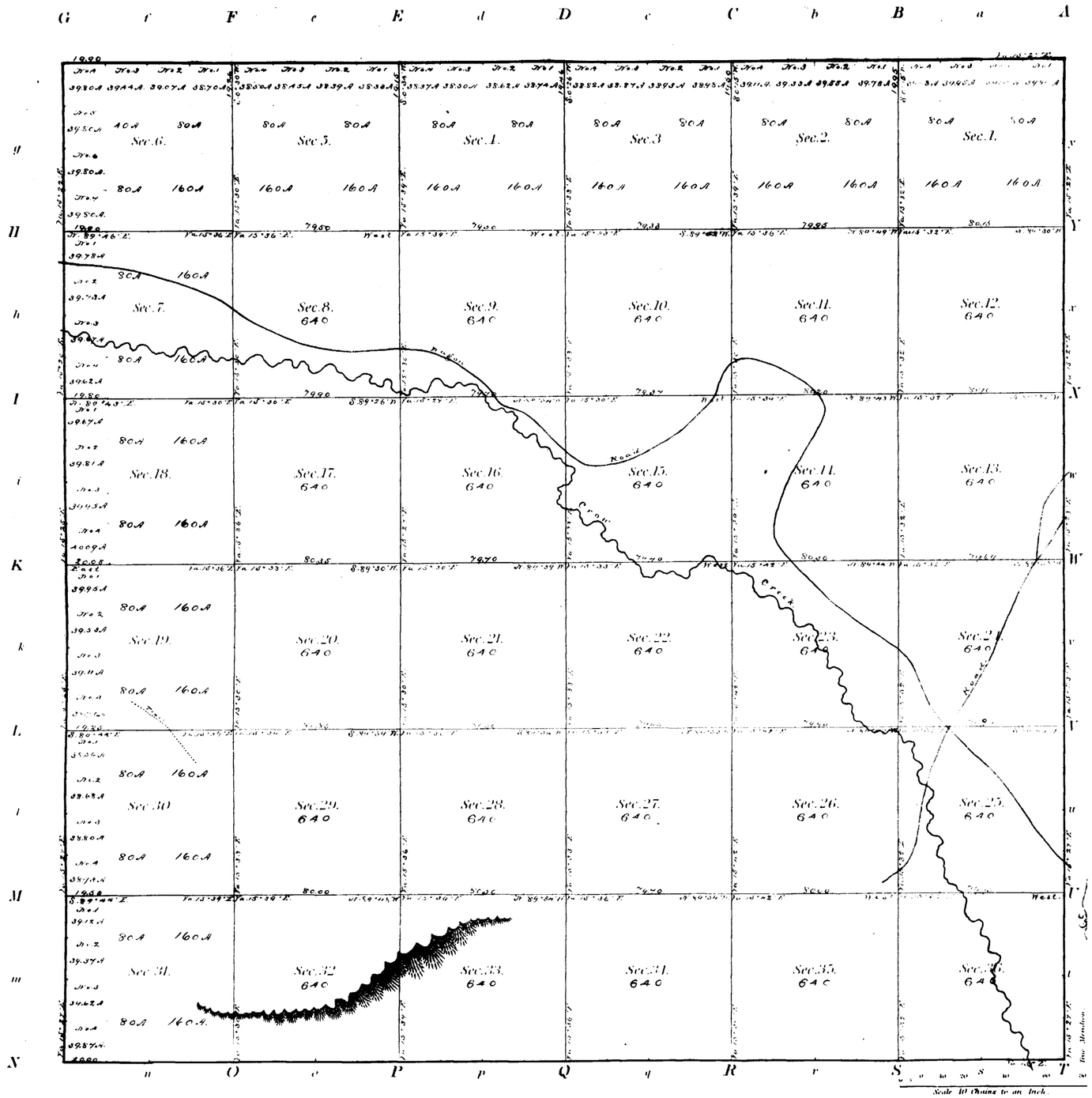

Meanders of

Posts	Courses	Ch.s Lk.s	Posts	Courses	Ch.s Lk.s	Posts	Courses	Ch.s Lk.s

23006.08 Total number of Acres.

Surveys Designated	By Whom Surveyed	Date of Contract	Amount of Surveys M.	Ch.s	Lk.s	When Surveyed
Township lines	John B. Thomas	October 17th 1870				
Subdivisions	Alfred Rogers	May 20th 1871	59	73	53	May 31st June 6th 1871

The above is a Map of Township No. 13 North of Range No. 68 West of 6th Principal Meridian in Wyoming Territory is strictly conformable to the field notes of the Survey thereof on file in this Office, which have been examined and approved.

Surveyor Generals Office,
Cheyenne W.T. July 31st 1871

Silas Reed
Sur. Gen.l

42

1891

RETRACEMENT
TOWNSHIP EXTERIORS

Scale: 1 inch to 160 chains

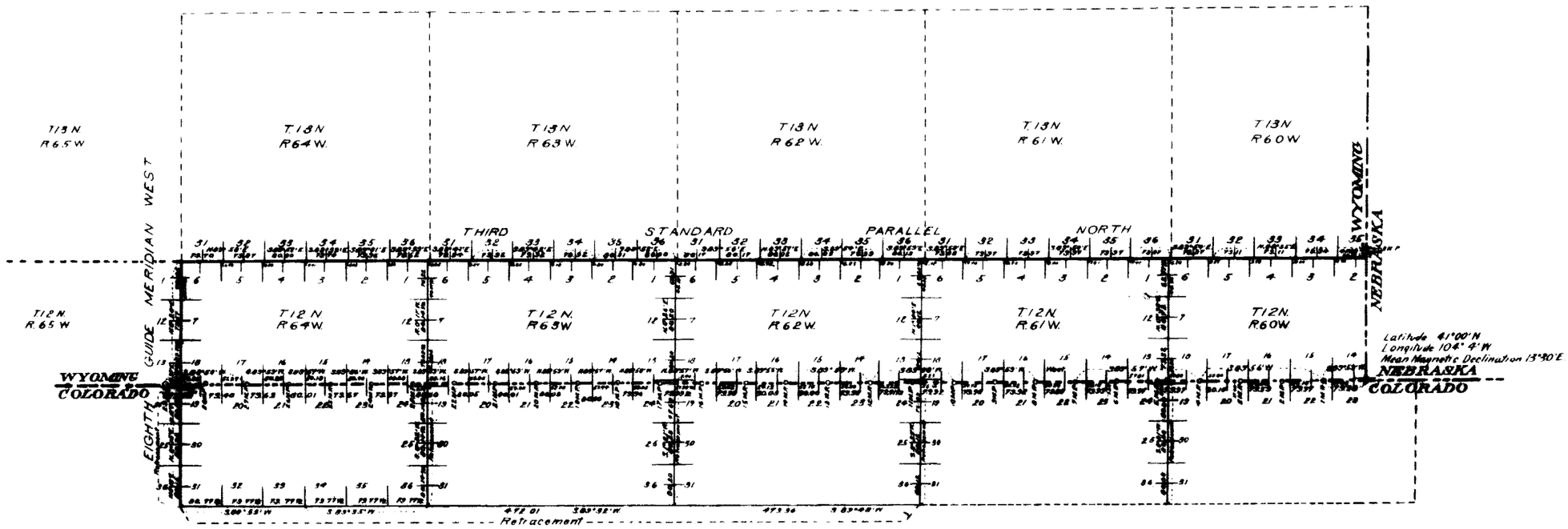

Table of Mileage

Surveys Designated	Amount			When Surveyed
	Mls	Chs	Lks	
Retracement South Bdy of State of Wyo	28	77	13	July 26, 1911,-August 3, 1911
Retracement Standard Lines	31	35	33	July 22, 1911-August 3, 1911
Retracement Township Lines	11	22	06	July 26, 1911-August 1, 1911
Connecting Lines		58	14	July 26, 1911-August 1, 1911
Retracement in Colorado Township Lines	29	70	83½	June 26, 1911-July 17, 1911
Retracement in Colorado Standard Lines	3	00	53	July 15, 1911

This Plat of the
Retracement in Wyoming of the Eighth Guide Meridian West through Tp 12 N; the Third Standard Parallel North through Rs 60, 61, 62, 63 & 64 W.; the East Boundary of Tps 12 N, Rs 61, 62, 63 & 64 West of the Sixth Principal Meridian; and the retracement of 29 miles of the South Boundary of the State of Wyoming;
and the
Retracement in Colorado of the
Eighth Guide Meridian West through Tp 12 N, the East Boundary of Tps 12 N, Rs 61, 62 63 & 64 W. and the South Boundary of Tps 12 N, Rs 62, 63 and 64 West of the Sixth Principal Meridian,
is strictly conformable to the field notes of the retracement thereof by Edwin H Van Antwerp, U.S. Surveyor
under his instructions, issued by the United States Commissioner of the General Land Office, dated June 5, 1911

Surveyor General's Office
Cheyenne Wyoming
February 12, 1913

Alphens P. Ahman
Surveyor General

2932

Retracement accepted by the Com. Commissioner May 28, 1913

Indexed

EXTERIOR LINES

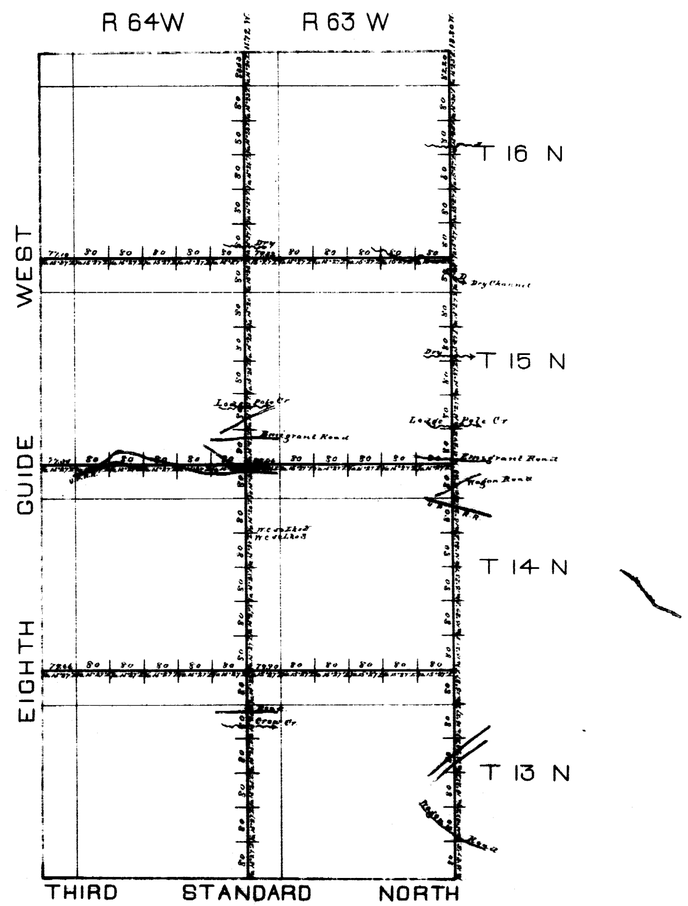

Surveys Designated	By Whom Surveyed	Date of Contract	Amount of Survey Mi. Chs. Lks.	When Surveyed
Township Lines	John B. Thomas	October 17th 1870	53 . 78 . 02	May 2d-Nov 1871
Connections	.	. .	60 . 52	. .

I hereby certify that the above Map of the Exterior Lines of Townships 13, 14, 15 and 16 North, of Ranges 63 and 64 West of the 6th Principal Meridian, in Wyoming Territory, is strictly conformable to the field notes of the survey thereof, on file in this Office, which have been examined and approved.

Surveyor General's Office
Cheyenne W.T. July 12th 1871.

Silas Reed
Surv. Genl.



I do hereby certify that the above Diagram of the West boundary of Tp 12 N R 69 West, and of the 3rd Correction Line Ranges 65. 66. 67. 68 and 69 West of the 6th Principal Meridian in Colorado, as surveyed by William Ashley under his Contract, dated June 20th 1867 and of the 3rd Correction Line North Ranges 60 61 62. 63 and 64 West of the 6th Principal Meridian in Colorado, as surveyed by Cecil A. Deane under his Contract, dated August 5th 1868. is in strict conformity with the approved field notes on file in this Office.

Surveyor Generals Office
Denver C.T. June 1th 1870

[illegible]