No 6

TOWNSHIP No. 13 NORTH RANGE No. 65 WEST OF THE 6TH PRINCIPAL MERIDIAN

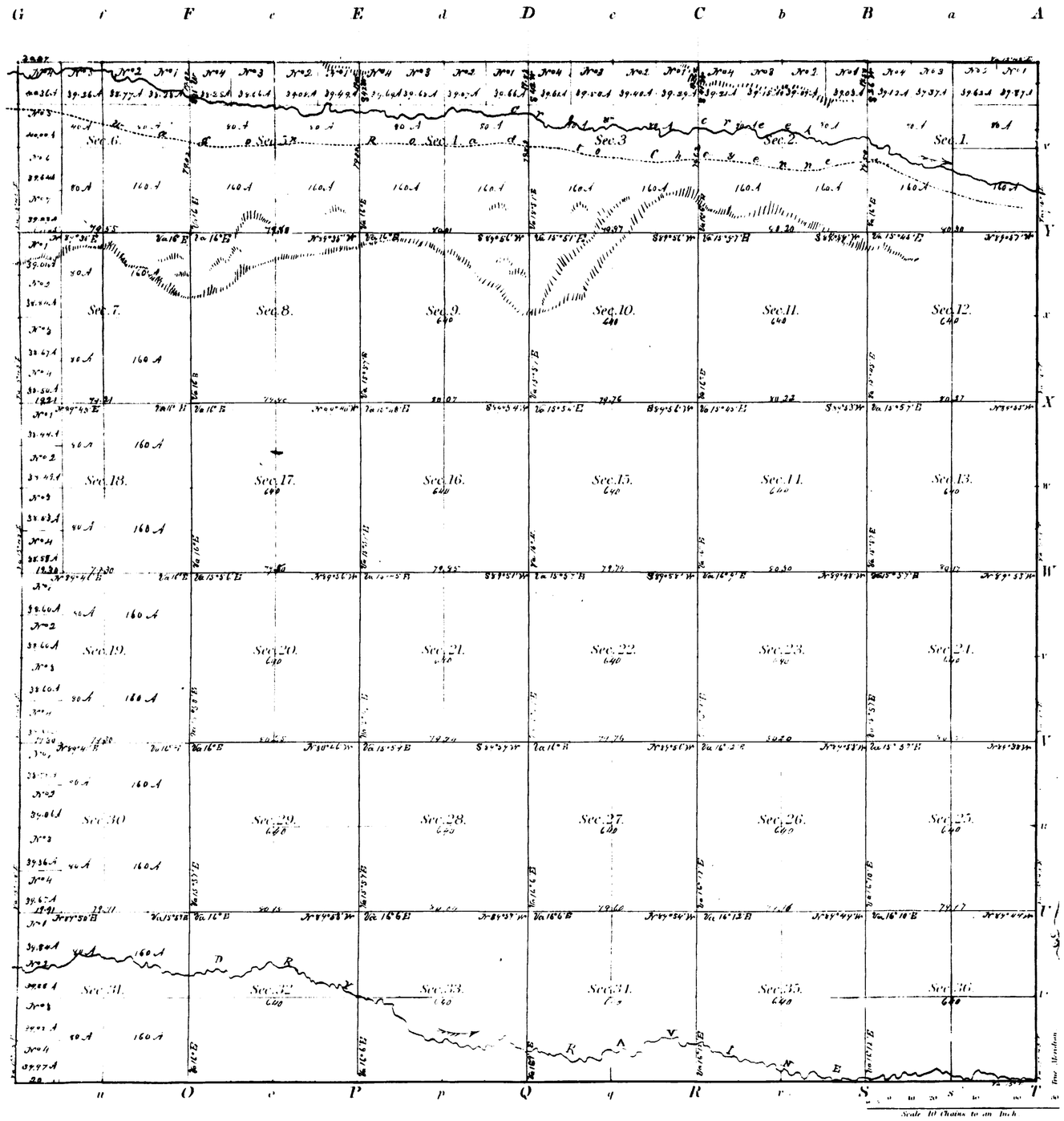

Meanders of

Posts	Courses	Ch.s lks.	Posts	Courses	Ch.s lks.	Posts	Courses	Ch.s lks.

25000.34 Total number of Acres.

Surveys Designated	By Whom Surveyed	Date of Contract	Amount of Surveys M.	Ch.s	lks.	When Surveyed
Township lines	Edwin James	June 13th 1876				August 6th 1876
Subdivisions	John B. Thomas Henry G. Hay	July 16th 1876	54	75	08	August 12th 1876

The above Map of Township No. 13 North of Range No. 65 West of the 6th Principal Meridian in Wyoming Territory is strictly conformable to the field notes of the survey thereof on file in this Office, which have been examined and approved.

Surveyor Generals Office,
Cheyenne W.T. Nov. 25th 1876.

Silas Reed
Sur. Genl

Indexed

31

EXTERIOR LINES

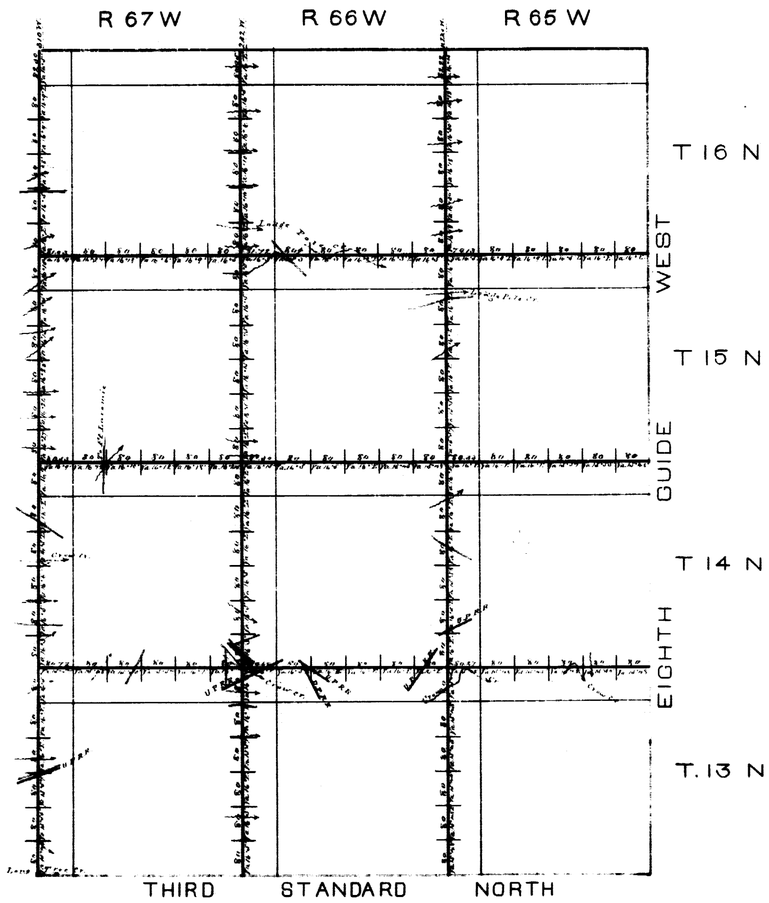

Surveys Designd.	By Whom Surveyed	Date of Contract	Amt. of Surveys	When Surveyed
Exterior Lines	Edwin James	June 21st 1870	Mi. Chs. Lks. 126 . 11 . 18 .	June 20th Aug. 4th 1870

I hereby certify that the above Maps of the Exterior Lines of Tps. 15, 14, 13 and 16 North, Ranges 65, 66 and 67 West of the 6th Principal Meridian, in Wyoming Territory, is strictly conformable to the field notes of the survey thereof, on file in this Office, which have been examined and approved.

Surveyor Generals Office,
Cheyenne W.T. Aug. 27th 1870.

Silas Reed
Sur. Genl.

EIGHTH GUIDE MERIDIAN WEST

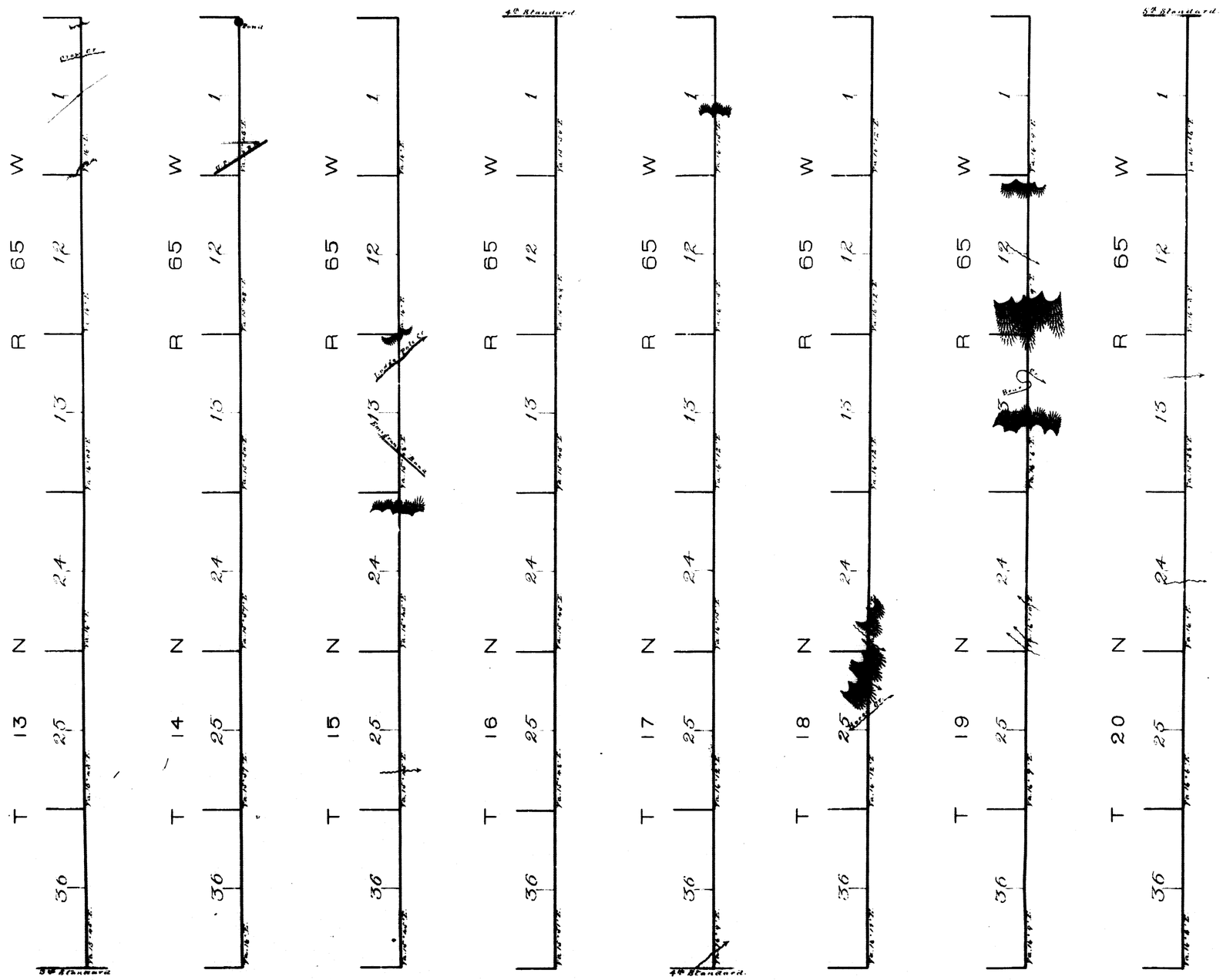

Surveys Designated	By Whom Surveyed	Date of Contract	Amt. of Surveys	When Surveyed
5th Guide Merid.n West	Edwin James	June 12th 1870	48 Miles	July 21st–Aug 25th 1870

I hereby certify that the above Map of the 5th Guide Meridian West of the 6th Principal Meridian, between the 3rd and 5th Standard Parallels North, in Wyoming Territory, is strictly conformable to the field notes of the Survey thereof, on file in this Office, which have been examined and approved.

Surveyor General's Office
Cheyenne W.T. Aug. 30th 1870

Silas Reed
Sur.r Gen.l



I do hereby certify that the above Diagram of the ~~first~~ boundary of Tp 12 N R 69 West, and of the 3rd Correction Line Ranges 65.66.67.68 & 69 West of the 6th Principal Meridian in Colorado, as surveyed by William Ashley under his Contract, dated June 20th 1867 and of the 3rd Correction Line North Ranges 60 61 62.63 & 64 West of the 6th Principal Meridian in Colorado, as surveyed by Cecil A Deane under his Contract, dated August 5th 1868. is an strict conformity with the approved field notes on file in this Office.

Surveyor Generals Office
Denver C.T. June 1st 1870

Wm. Lang
Surv