0055

No 8

TOWNSHIP No. 15 NORTH RANGE No. 67 WEST OF 6TH PRINCIPAL MERIDIAN

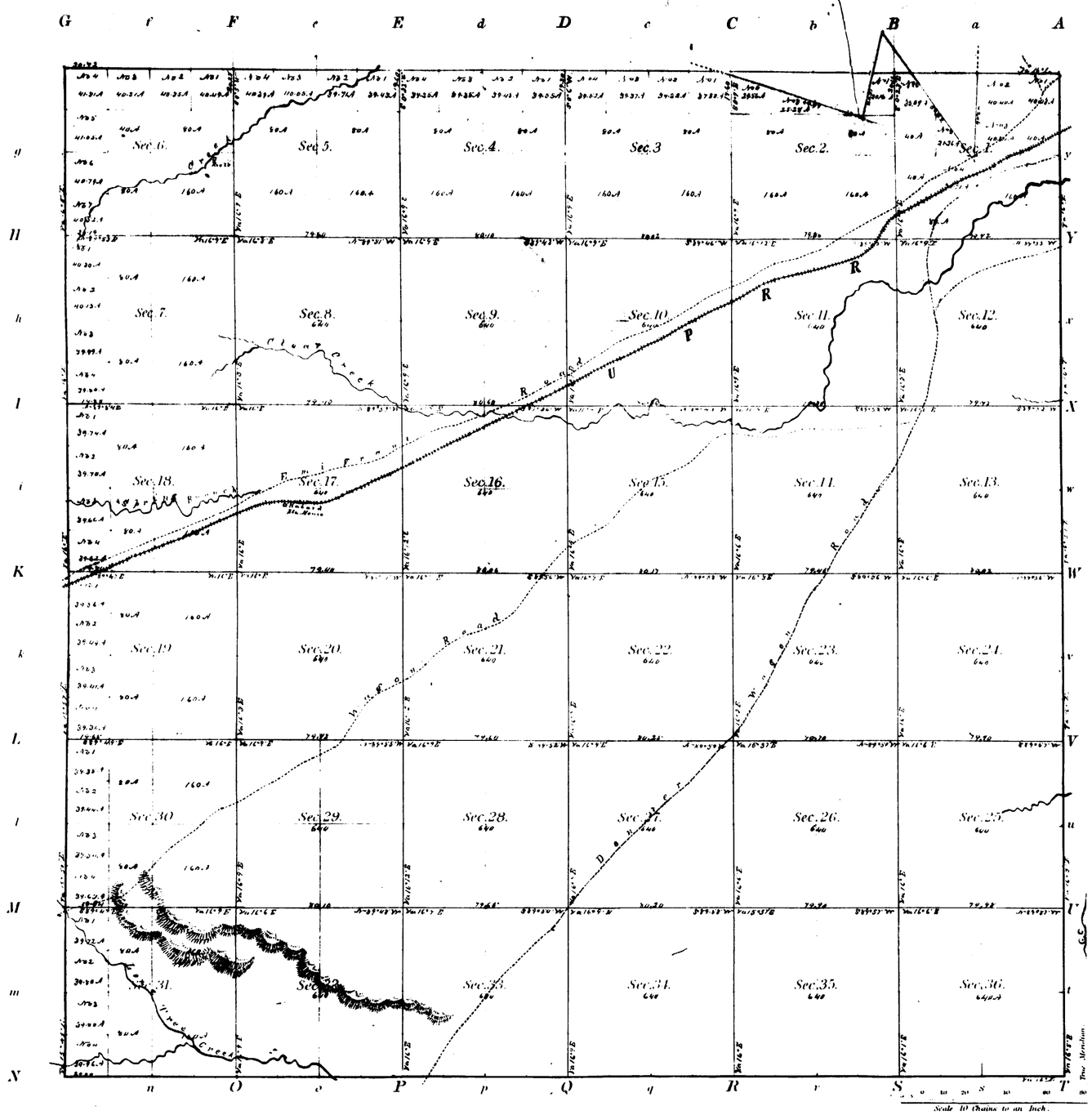

Meanders of								
Posts	Courses	Ch.lks.	Posts	Courses	Ch.lks.	Posts	Courses	Ch.lks.

22194.20 Total number of Acres.

Surveys Designated	By Whom Surveyed	Date of Contract	Amount of Surveys M.	Ch.	Lks.	When Surveyed
Township lines	Edwin James	June 13th 1870				August 6th 1870
Subdivisions	Henry G. Hay	July 16th 1870	59	74	53	August 1st 9th 1870

The above Map of Township No. 15 North of Range No. 67 West of the 6th Principal Meridian in Wyoming Territory is strictly conformable to the field notes of the survey thereof on file in this Office, which have been examined and approved.

Surveyor Generals Office,
Cheyenne W.T. Dec. 25th 1870

Silas Reed
Sur. Gen.

Indexed

31

EXTERIOR LINES

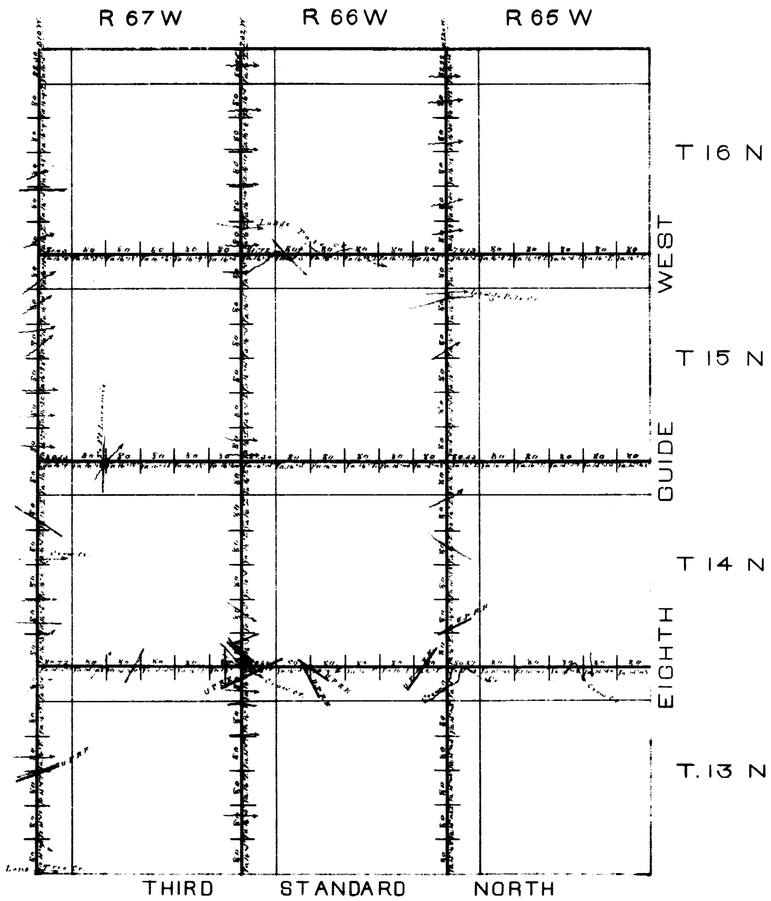

Surveys Designed	By Whom Surveyed	Date of Contract	Amt. of Survey	When Surveyed
			Mi. Chs. Lks.	
Exterior Lines	Edwin James	June 21st 1870	126 . 11 . 18 .	June 2nd Aug. 8th 1870

I hereby certify that the above Map of the Exterior Lines of Tps. 13, 14, 15 and 16 North, Ranges 65, 66 and 67 West of the 6th Principal Meridian, in Wyoming Territory, is strictly conformable to the field notes of the survey thereof, on file in this Office, which have been examined and approved.

Surveyor Generals Office,
Cheyenne W.T. Aug. 27th 1870

Silas Reed
Sur. Genl.



I do hereby certify that the above Diagram of the ~~West~~ boundary of Tp. 12 N R 69 West. and of the 3rd Correction Line Ranges 65.66.67.68 & 69 West of the 6th Principal Meridian in Colorado, as surveyed by William Ashley under his Contract, dated June 20th 1867 and of the 3rd Correction Line North Ranges 60. 61 62. 63. & 64 West of the 6th Principal Meridian in Colorado, as surveyed by Cecil A. Deane under his Contract, dated August 5th 1868. is in strict conformity with the approved field notes on file in this Office.

Surveyor Generals Office
Denver C.T. June 1st 1870

Wm. Leavy
Surveyor General