No. 8.

TOWNSHIP No. 13 NORTH RANGE No. 68 WEST OF 6th PRINCIPAL MERIDIAN

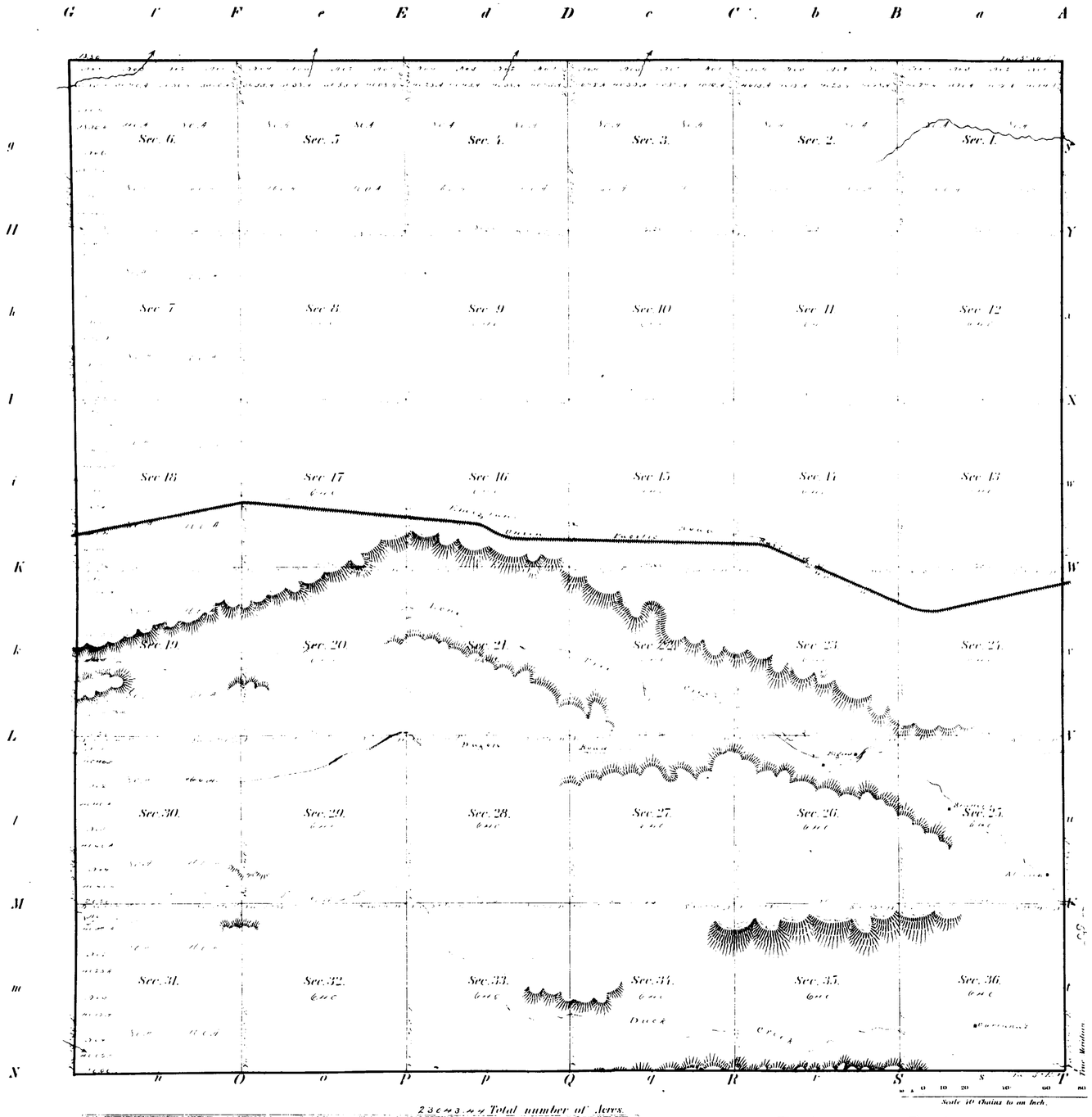

Meanders of								
Posts	Courses	Ch.s Lk.s	Posts	Courses	Ch.s Lk.s	Posts	Courses	Ch.s Lk.s

23043.44 Total number of Acres.

Surveys Designated	By Whom Surveyed	Date of Contract	Amount of Surveys M.	Ch.s	Lk.s	When Surveyed
Township lines	John B. Thomas	October 17th 1870				Oct 20th 22d 1870
Subdivisions	Henry G. Hay	October 17th 1870	50	75	94	Oct 29th Nov 1st 1870

The above Map of Township No. 13 North of Range No. 68 West of 6th Principal Meridian in Wyoming Territory is strictly conformable to the field notes of the survey thereof on file in this Office, which have been examined and approved.

Surveyor General's Office
Cheyenne W.T. Dec. 15th 1870

Silas Reed
Sur. Genl.

13 - 68

Original
0082

EXTERIOR LINES

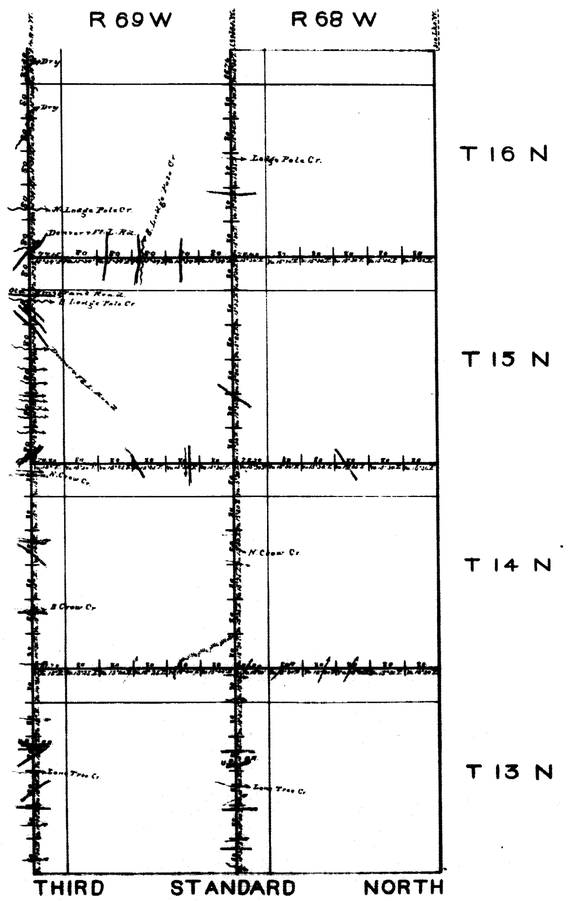

Surveys Designated	By Whom Surveyed	Date of Contract	Amount of Surveys Ml.	Ch.	Lks.	When Surveyed
Township Lines	John B. Thomas	October 17th 1870	66	4	55	Oct 20th–Nov 8th 1870
Connections	John B. Thomas	October 17th 1870		1	50	" "

The above Map of the exterior lines of Townships 13, 14, 15, and 16 North of Range 68, and 13 and 14 Range 69 West of the 6th Principal Meridian, in Wyoming Territory, is strictly conformable to the field notes of the Survey thereof on file in this Office, which have been examined and approved.

Surveyor General's Office.
Cheyenne W. T. Dec. 15th 1870

Silas Reed
Sur. Genl.



I do hereby certify that the above Diagram of the West boundary of Tp 12 N R 69 West, and of the 3rd Correction Line Ranges 65 66 67 68 & 69 West of the 6th Principal Meridian in Colorado, as surveyed by William Ashley under his Contract, dated June 20th 1867 and of the 3rd Correction Line North Ranges 60 61 62 63 & 64 West of the 6th Principal Meridian in Colorado, as surveyed by Cecil A Deane under his Contract, dated August 5th 1868, is in strict conformity with the approved field notes on file in this Office.

Surveyor Generals Office
Denver C.T. June 7th 1870

W. W. Lenig.

Sur[illegible]