0053

No 10.

TOWNSHIP N° 13 NORTH RANGE N° 69 WEST OF 6TH PRINCIPAL MERIDIAN

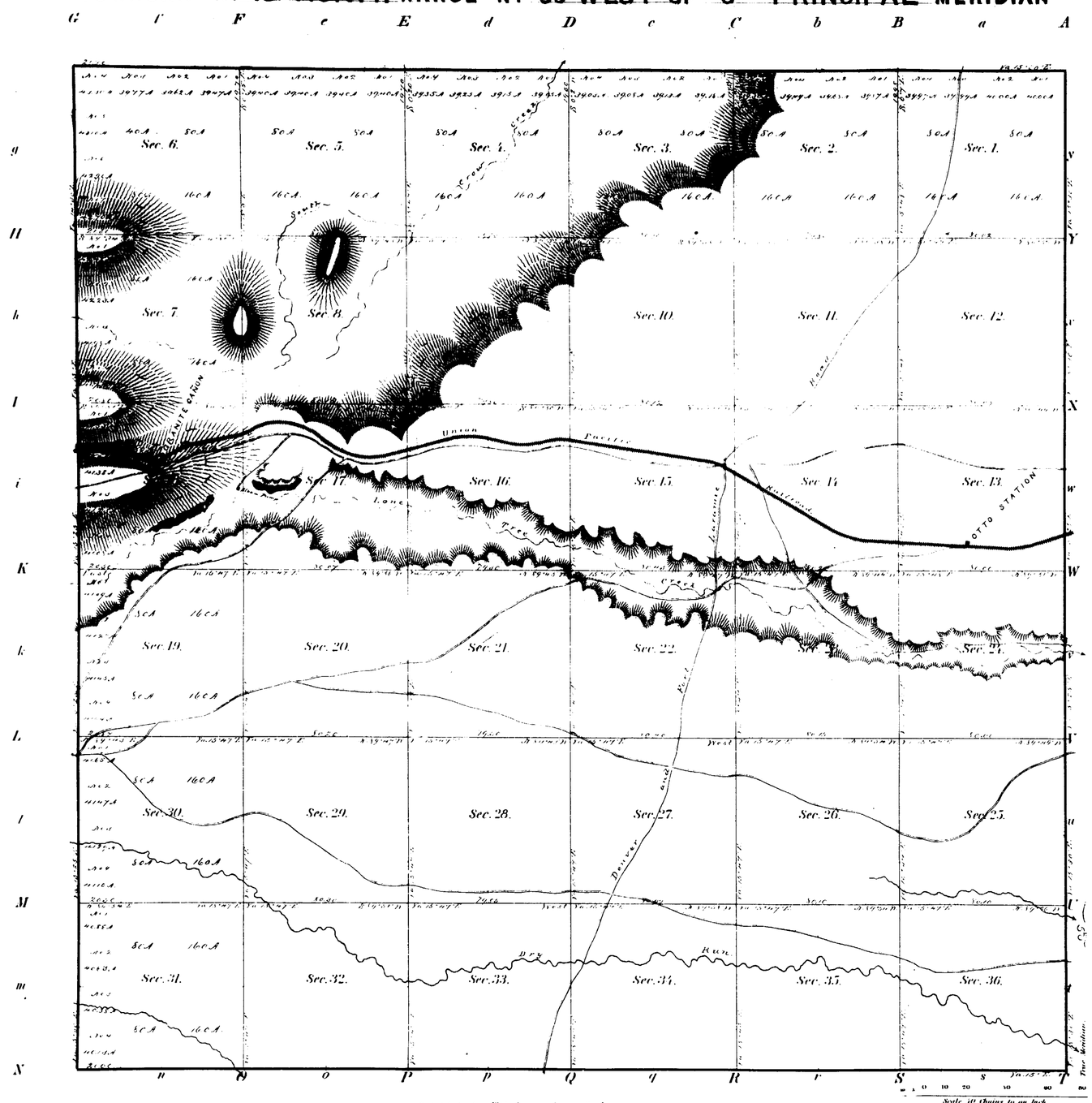

Meanders of

Posts	Courses	Ch^s Lk^s	Posts	Courses	Ch^s Lk^s	Posts	Courses	Ch^s Lk^s

23646.60 Total number of Acres.

Surveys Designated	By Whom Surveyed	Date of Contract	Amount of Surveys	When Surveyed
			M. Ch^s Lk^s	
Township lines	John B. Thomas	October 17th 1870		Oct 31st - Nov 3d 1870
Subdivisions	Henry G. Hay	October 17th 1870	60 - 2 - 91	Nov 10th to 15th 1870

The above Map of Township No 13 North of Range No 69 West of 6th Principal Meridian in Wyoming Territory is strictly conformable to the field notes of the survey thereof on file in this Office, which have been examined and approved.

Surveyor Generals Office
Cheyenne W T Dec 13th 1870.

Silas Reed
Surv Genl

58

13 - 69

3

100
V

5692

(4-675)

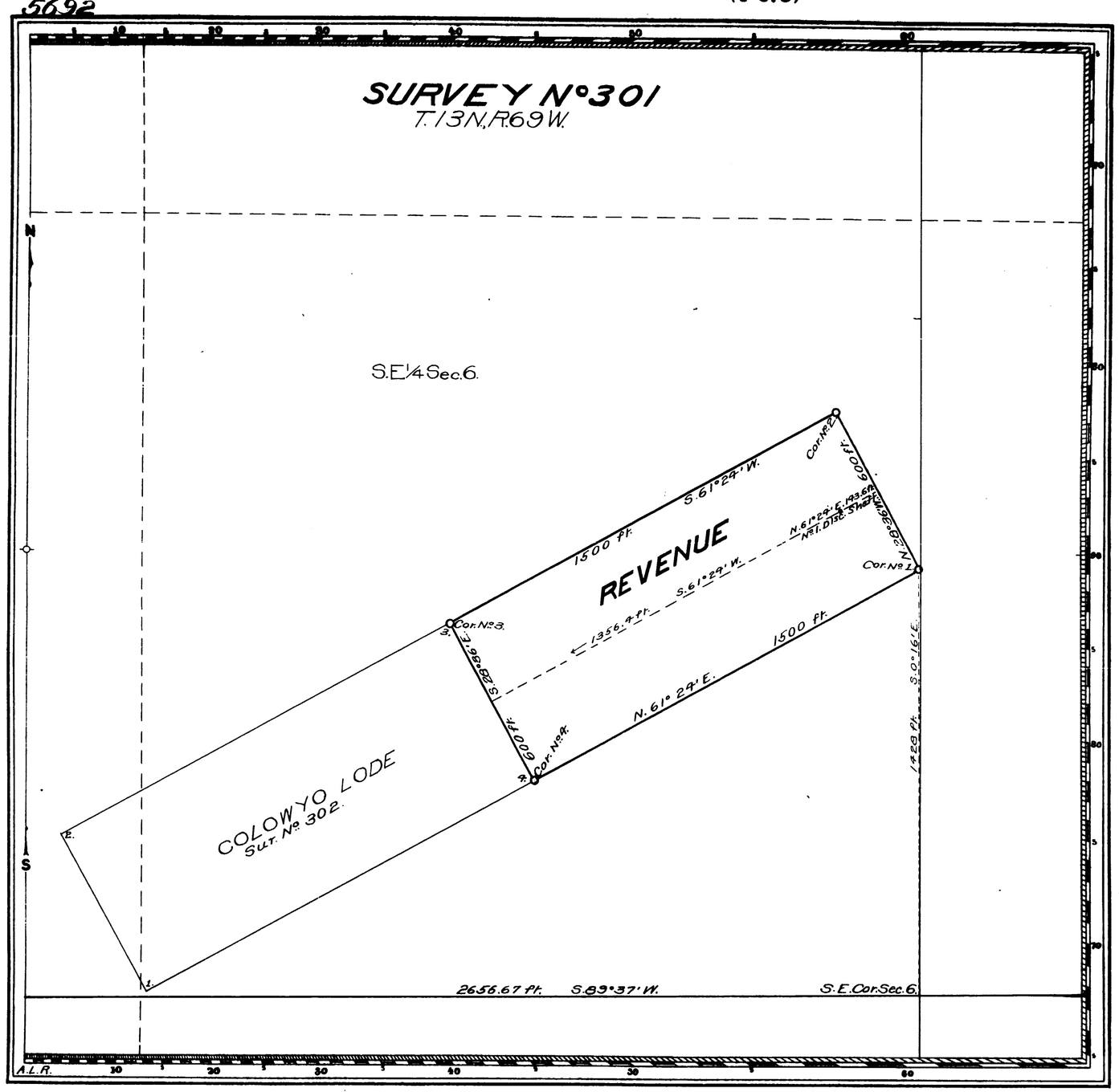

Claim Located as amended August 24, 1904

Mineral Survey No. 301

Lot No.

Cheyenne Land District.

PLAT

OF THE CLAIM OF

E.F. Tankersley

KNOWN AS THE

REVENUE LODE

IN SILVER CROWN MINING DISTRICT, LARAMIE COUNTY, WYOMING

Containing an Area of 20.66 Acres.

Scale of 300 Feet to the inch.

Variation 14°35'E.

SURVEYED AUGUST 29-30 1904 BY

Edward F. Stahle U.S. Deputy Mineral Surveyor,

The Original Field Notes of the Survey of the Mining Claim of E.F. Tankersley known as the

REVENUE LODE

from which this plat has been made under my direction, have been examined and approved, and are on file in this Office; and I hereby certify that they furnish such an accurate description of said Mining Claim as will, if incorporated into a patent, serve fully to identify the premises, and that such reference is made therein to natural objects or permanent monuments as will perpetuate and fix the locus thereof.

I further certify that Five Hundred Dollars worth of labor has been expended or improvements made upon said Mining Claim by claimant or his grantors, and that said improvements consist of

the discovery shaft.

that the location of said improvements is correctly shown upon this plat, and that no portion of said labor or improvements has been included in the estimate of expenditures upon any other claim.

And I further certify that this is a correct plat of said Mining Claim made in conformity with said original field notes of the survey thereof, and the same is hereby approved.

U.S. Surveyor General's Office Cheyenne, Wyoming October 6, 1904

Alpheus P. Hanson
U.S. Surveyor General for Wyoming

H.B.F.

301

345

3

101
✓

5093

(4-675)

SURVEY No. 302.

T. 13 N., R. 69 W.

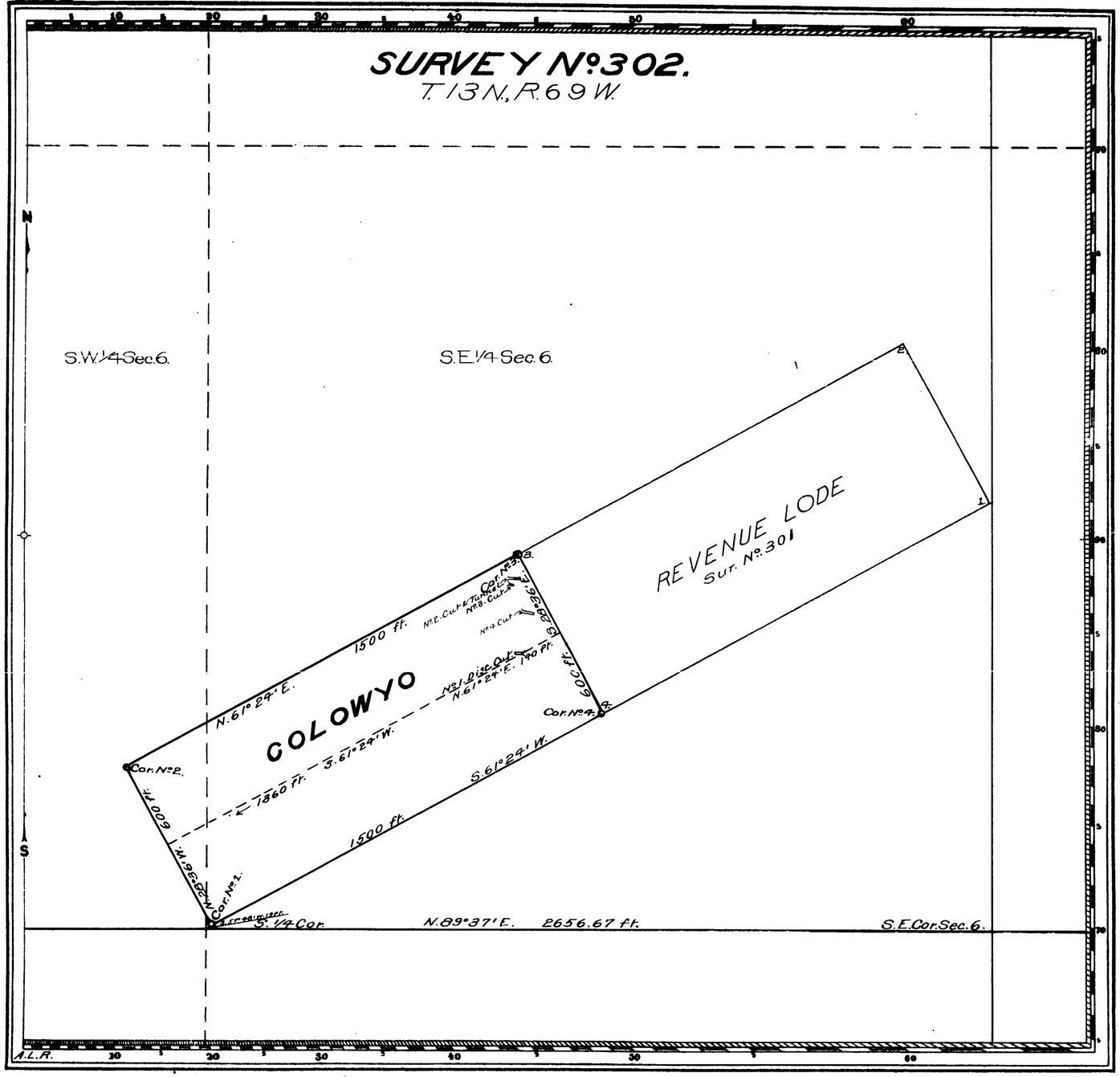

Claim Located as amended August 25 1904

Mineral Survey No. 302.

Lot No.

Cheyenne Land District.

PLAT

OF THE CLAIM OF

E.F. Tankersley

KNOWN AS THE

COLOWYO LODE

IN SILVER CROWN *MINING DISTRICT,*
LARAMIE *COUNTY,* WYOMING
Containing an Area of 20.66 *Acres.*
Scale of 300 *Feet to the inch.*
Variation 14° 35' E.
SURVEYED AUGUST 30 1904 *BY*
Edward F. Stahle,
U.S. Deputy Mineral Surveyor,

The Original Field Notes of the Survey of the Mining Claim of
E.F. Tankersley
known as the
COLOWYO LODE

from which this plat has been made, under my direction, have been examined and approved, and are on file in this office; and I hereby certify that they furnish such an accurate description of said Mining Claim, as will, if incorporated into a patent, serve fully to identify the premises, and that such reference is made therein to natural objects or permanent monuments as will perpetuate and fix the locus thereof.

I further certify that Five Hundred Dollars worth of labor has been expended or improvements made upon said Mining Claim by claimant or his grantors, and that said improvements consist of
1 discovery cut, 2 cuts and 1 cut and tunnel

that the location of said improvements is correctly shown upon this plat, and that no portion of said labor or improvements has been included in the estimate of expenditures upon any other claim.

And I further certify that this is a correct plat of said Mining Claim made in conformity with said original field notes of the survey thereof, and the same is hereby approved.

U.S. Surveyor General's Office
Cheyenne, Wyoming
October 7, 1904

U.S. Surveyor General for
Wyoming

H.B.P.

302

C. C. No. 345

Original
0082

32

EXTERIOR LINES

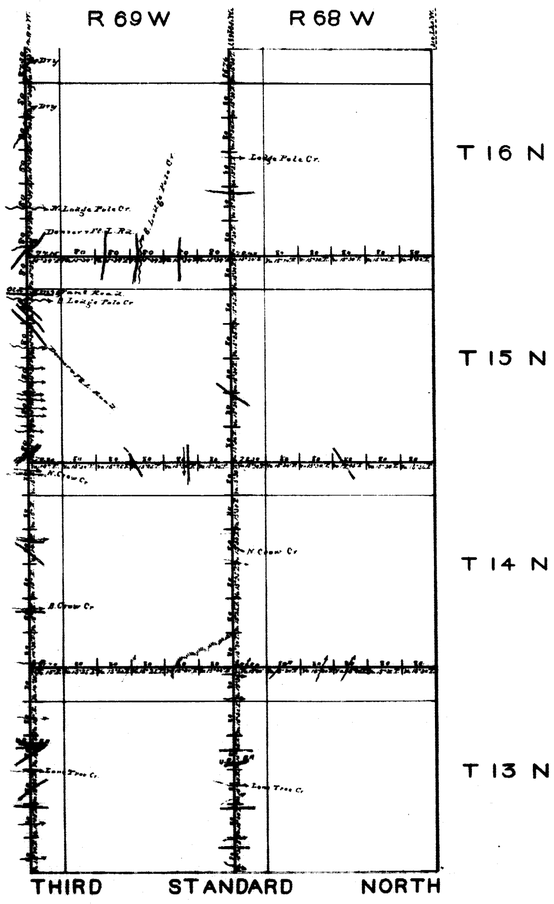

Surveys Designated	By Whom Surveyed	Date of Contract	Amount of Surveys M	Chs.	Lks.	When Surveyed
Township Lines	John B Thomas	October 17th 1870	66	4	85	Oct 20th–Nov 8th 70
Connections	John B Thomas	October 17th 1870		1	60	" "

The above Map of the exterior lines of Townships 13, 14, 15, and 16 North of Range 68, and 13 and 14 Range 69 West of the 6th Principal Meridian, in Wyoming Territory, is strictly conformable to the field notes of the Survey thereof on file in this Office, which have been examined and approved.

Surveyor Generals Office.
Cheyenne W. T. Dec. 15th 1870

Silas Reed
Surv! Gen!

32



I do hereby certify that the above Diagram of the West boundary of Tp 12 N R 69 West, and of the 3rd Correction Line Ranges 65. 66. 67. 68 & 69 West of the 6th Principal Meridian in Colorado, as surveyed by William Ashley under his Contract, dated June 20th 1867 and of the 3rd Correction Line North Ranges 60 61 62. 63. & 64 West of the 6th Principal Meridian in Colorado, as surveyed by Cecil A. Deane under his Contract, dated August 5th 1868. is in strict conformity with the approved field notes on file in this Office.

Surveyor Generals Office
Denver C.T. June 7th 1870

[illegible]

Sec[illegible]
of [illegible]