No 11

TOWNSHIP No 13 NORTH RANGE No 70 WEST OF 6TH PRINCIPAL MERIDIAN

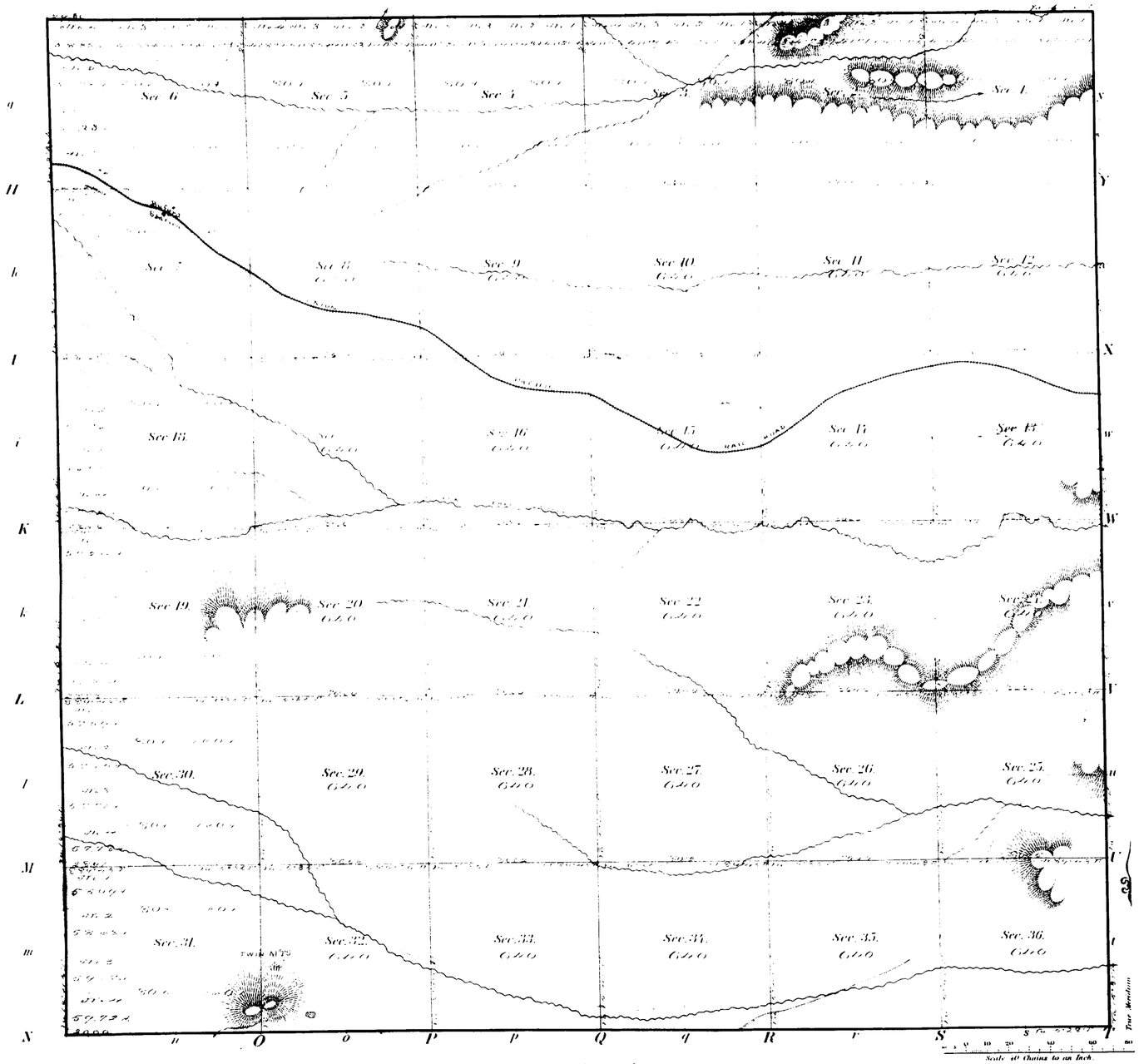

Meanders of

Posts	Courses	Ch^s Lk^s	Posts	Courses	Ch^s Lk^s	Posts	Courses	Ch^s Lk^s

234809 Total number of Acres.

Surveys Designated	By Whom Surveyed	Date of Contract	Amount of Surveys M. Ch^s Lk^s	When Surveyed
Township lines	N. J. Paul	Sept 6th 1871		September 1871
Subdivisions	J. Wesley Hammond	August 21st 1872	00 47 13	Oct 14th 22nd 1872

The above Map of Township No 13 North of Range No 70 West of 6th Principal Meridian in Wyoming Territory is strictly conformable to the field notes of the survey thereof on file in this Office, which have been examined and approved.

Surveyor Generals Office Silas Reed

Cheyenne Wyo. Nov 15th 1872 Sur. Gen'l

Accession No. 6130

ORIGINAL

TOWNSHIP No. 13 NORTH, RANGE No. 70 WEST OF THE SIXTH PRINCIPAL MERIDIAN, WYOMING

DEPENDENT RESURVEY OF NORTH THIRD WITH SUBDIVISION OF CERTAIN SECTIONS



This plat of the resurvey of portion of Township No. 13 North, Range No. 70 West, delineates a retracement and reestablishment of the lines of the original survey as shown on the plat approved November 15, 1872, in their true original position according to the best available evidence of the position of the original corners; all differences between the measurements shown on the original plat and those derived in the retracement have been distributed proportionally between accepted corners in accordance with surveying rules; reference will be made to the original plat for the showing of areas.

Sections 2, 4, 6 and 8 have been subdivided in order to mark the boundaries and corners of lands transferred to control of the War Department by Executive Order of April 3, 1931. A reservoir has been meandered at its high water line.

War Department Lands

Executive Order dated April 3, 1931.

Resurvey authorized by Commissioner's letter "E" dated December 8, 1933, at the request of the Secretary of War, dated November 18, 1933.

Scale: 40 Chains to an Inch

Area Resurveyed 7,837.17 Acres

LINES DESIGNATED	BY WHOM SURVEYED	GROUP No.	GROUP DATE	MILEAGE MLS.	MILEAGE CHS.	WHEN SURVEYED BEGUN	WHEN SURVEYED COMPLETED
Exterior	Leo M. Petersen	132	March 5, 1934	10	7.26	June 4, 1934	July 1, 1935
Subdivisional	and	"	"	32	33.50	August 29, 1934	"
Meander	Willis L. Brown	"	"		24.87	"	"

Office of U. S. Supervisor of Surveys

Denver, Colorado, October 1, 1936.

The above plat of Township No. 13 North, Range No. 70 West of the Sixth Principal Meridian, Wyoming, is strictly conformable to the field notes of the resurvey thereof which have been examined and approved

U. S. Supervisor of Surveys

DEPARTMENT OF THE INTERIOR

GENERAL LAND OFFICE

Washington, D. C., March 16, 1937.

The resurvey represented by this plat having been correctly executed in accordance with the requirements of law and the regulations of this office is hereby accepted

Acting Assistant Commissioner

AMT

59-A

13 - 70

Transmitted to Wyo. L.C., Feb. 23, 1938

3

(4-675)

5541

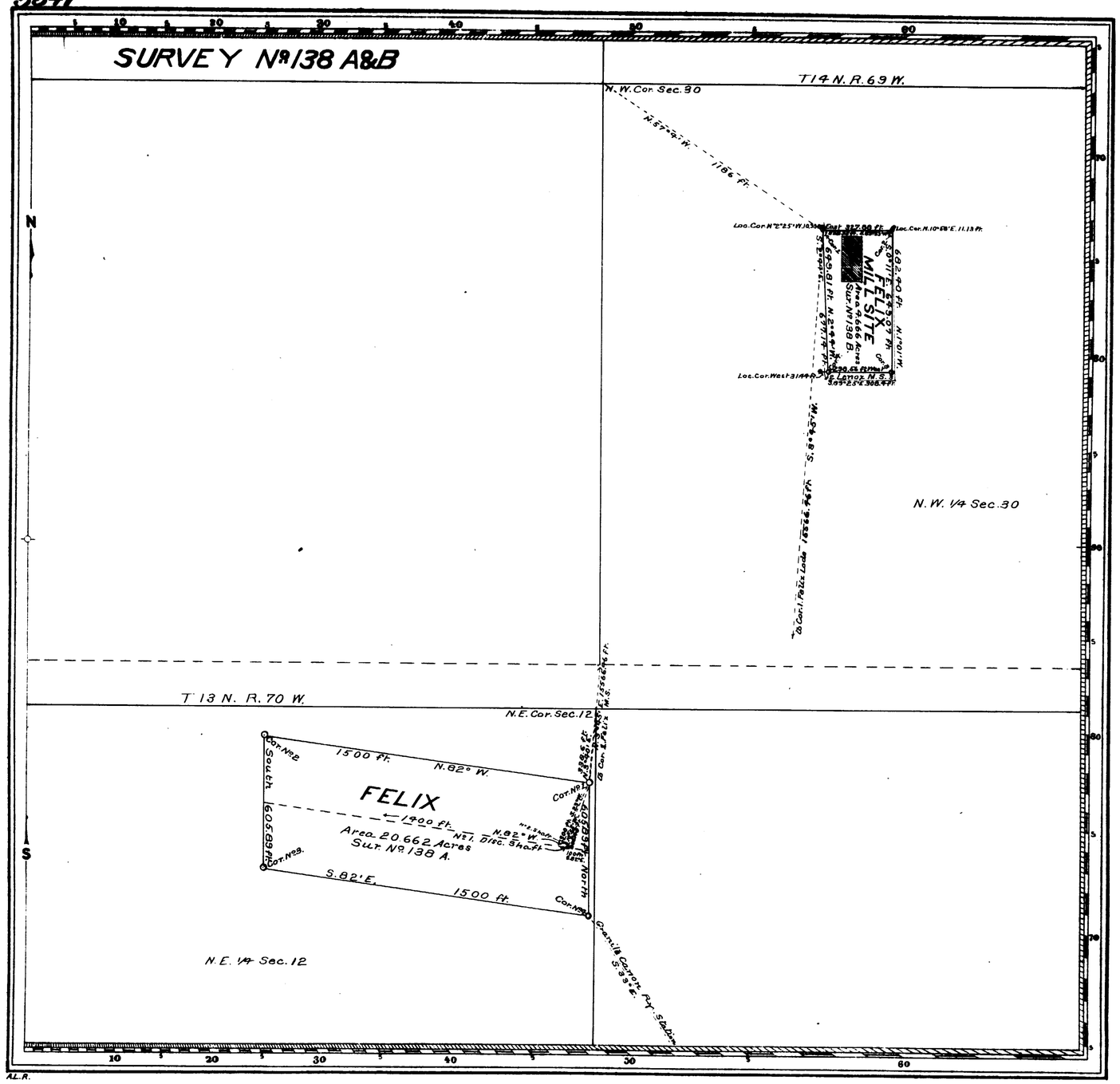

Amended Locations May 2nd + 3rd, 1901

Mineral Survey No 138 A and B

Lot No

Cheyenne Land District.

PLAT

OF THE CLAIM OF

Morgan Jones

KNOWN AS THE

FELIX LODE AND MILL SITE

IN SILVER CROWN MINING DISTRICT, LARAMIE COUNTY, WYOMING

Containing an Area of 25.328 Acres.

Scale of 400 Feet to the inch.

Variation 13°45'E and 13°50'E.

SURVEYED NOVEMBER 13-22 1901 BY

John S. Luckraft,

U.S. Deputy Mineral Surveyor,

The Original Field Notes of the Survey of the Mining Claim of Morgan Jones known as the

FELIX LODE AND MILL SITE

from which this plat has been made under my direction, have been examined and approved, and are on file in this Office; and I hereby certify that they furnish such an accurate description of said Mining Claim as will, if incorporated into a patent, serve fully to identify the premises, and that such reference is made therein to natural objects or permanent monuments as will perpetuate and fix the locus thereof.

I further certify that Five Hundred Dollars worth of labor has been expended or improvements made upon said Mining Claim by claimant or his grantors, and that said improvements consist of

One Discovery Shaft and one Shaft

that the location of said improvements is correctly shown upon this plat, and that no portion of said labor or improvements has been included in the estimate of expenditures upon any other claim.

And I further certify that this is a correct plat of said Mining Claim made in conformity with said original field notes of the survey thereof, and the same is hereby approved.

U.S. Surveyor General's Office Alpheus P. Hanson

Cheyenne Wyoming U.S. Surveyor General for

August 18, 1902 Wyoming

138

ENT. NO. ---- NOTES

PAT. NO. ----

C. S. NO. 338 337 P. ----

Indexed

EXTERIOR LINES

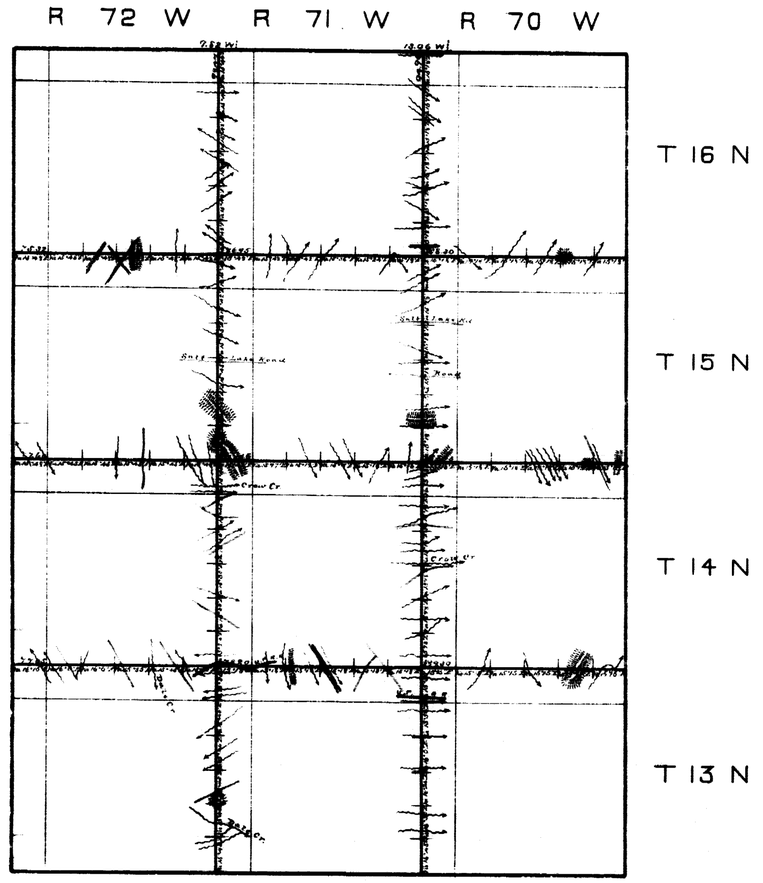

Exterior Lines	N. J. Paul	Sept. 6th 1871	Mi. Chi. Lhs. 102 . 42 . 69	Sept. 16th Oct. 1st 1871
			22 . 88	

I hereby certify that the above Diagram of Townships 13 14. 15 and 16 North. Range's 70 71 and 72 West of 6th Principal Meridian in Wyoming Territory, is strictly conformable to the field notes of the Survey thereof on file in this Office which have been examined and approved.

Surveyor General's Office.
Cheyenne Wyo. Dec. 27. 1871

Silas Reed
Surr. Genl.

0011

11

THIRD STANDARD PARALLEL NORTH

RANGE 70 WEST

RANGE 71 WEST

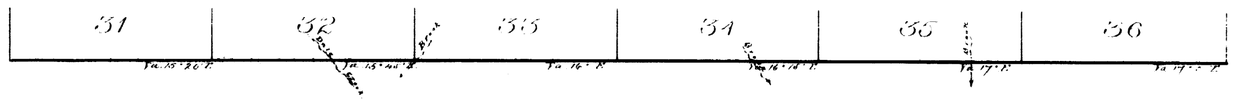

RANGE 72 WEST

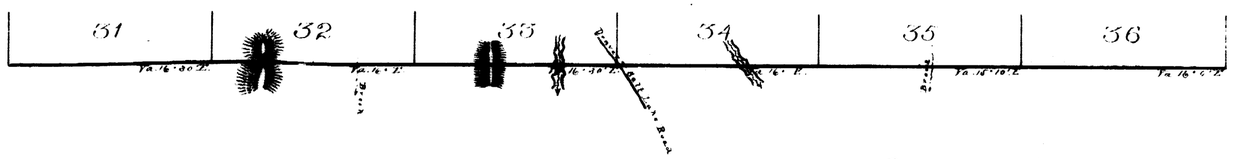

Survey Designated	By Whom Surveyed	Date of Contract	Amt. of Surveys	When Surveyed
3rd Stand'd Par'l N.	Winsor & Cook	June 21st 1870	78 Miles	July 2d–16th 1870

I Hereby certify that the above Map of 3rd Standard Parallel North of the Colorado Base Line, between Ranges 69 and 73 West of the 6th Principal Meridian, in Wyoming Territory, is strictly conformable to the field Notes of the Survey thereof on file in this Office, which have been examined and approved.

Surveyor Generals Office
Cheyenne W.T. Aug. 27th 1870

Silas Reed
Sur. Gen'l

11