No 17.

# TOWNSHIP No. 14 NORTH RANGE No. 60 WEST OF 6TH PRINCIPAL MERIDIAN

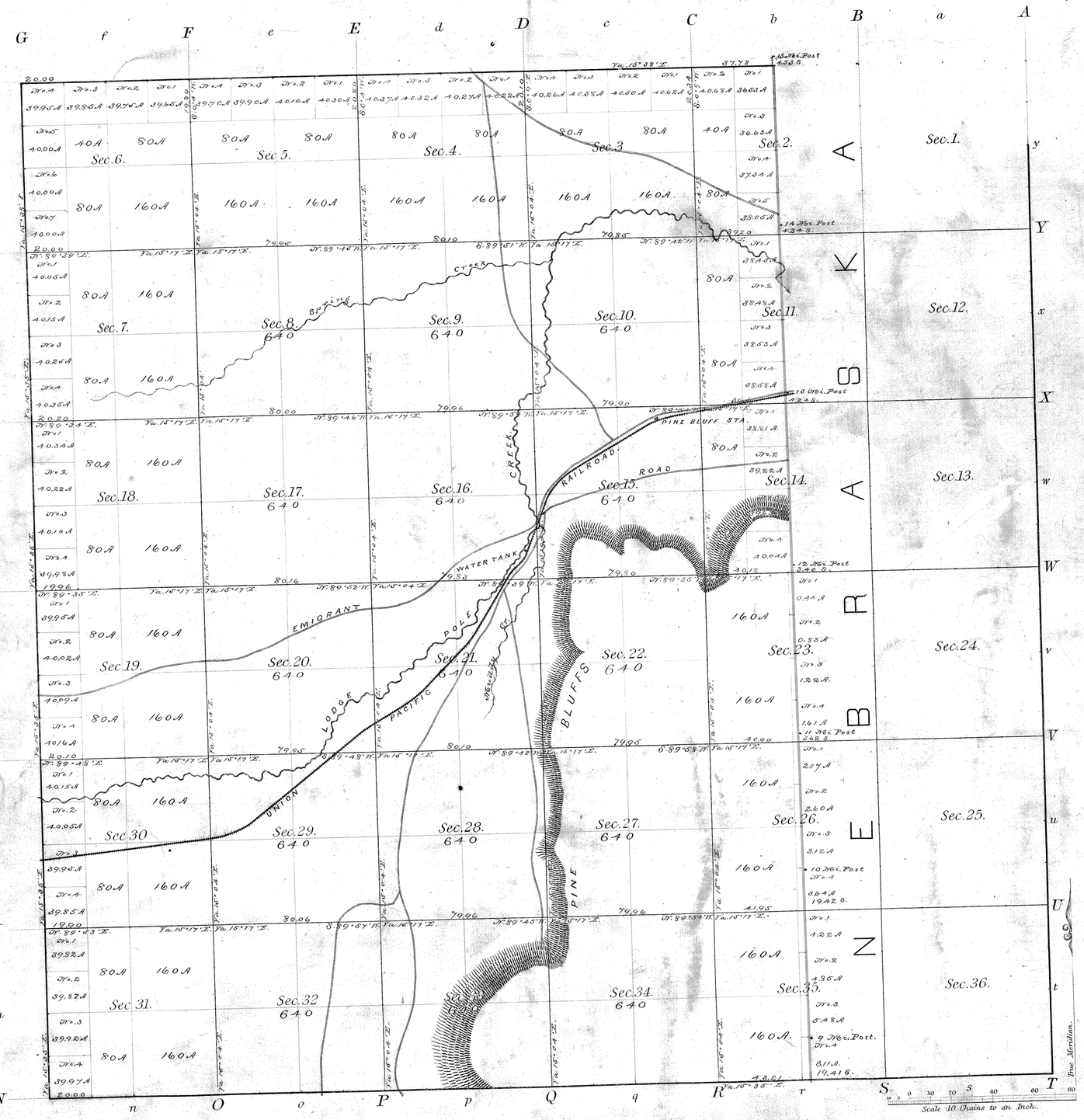


| Meanders of | | | | | | | | |
|---|---|---|---|---|---|---|---|---|
| Posts | Courses | Ch.s Lk.s | Posts | Courses | Ch.s Lk.s | Posts | Courses | Ch.s Lk.s |

17301.52 Total number of Acres.

| Surveys Designated | By Whom Surveyed | Date of Contract | Amount of Surveys M. | Ch.s | Lk.s | When Surveyed |
|---|---|---|---|---|---|---|
| Township lines | James A. Rogers | May 20th 1871 | | | | June 1871 |
| Subdivisions | J. Wesley Hammond | June 10th 1871 | 46 | 41 | 60 | June 28th July 2d 1871 |
| Connections | | | 35 | | 02 | |

The above Map of Township No. 14 North of Range No. 60 West of 6th Principal Meridian in Wyoming Territory is strictly conformable to the field notes of the survey thereof on file in this Office, which have been examined and approved.

Surveyor General's Office,
Cheyenne W.T. Sept. 10th 1871

Silas Reed
Sur. Gen.l

# MAP

of the

## Resurvey, Remarking and Re-establishing of the Boundary Line

between

# WYOMING and NEBRASKA

and the

## Re-establishment of the Closing Corners

of Public Land Surveys

Surveyed by Edward F. Stahle, U.S. Surveyor.

RECEIVED S. G.
MAR 12 1909
CHEYENNE, WYO.

Sheet No. 1.

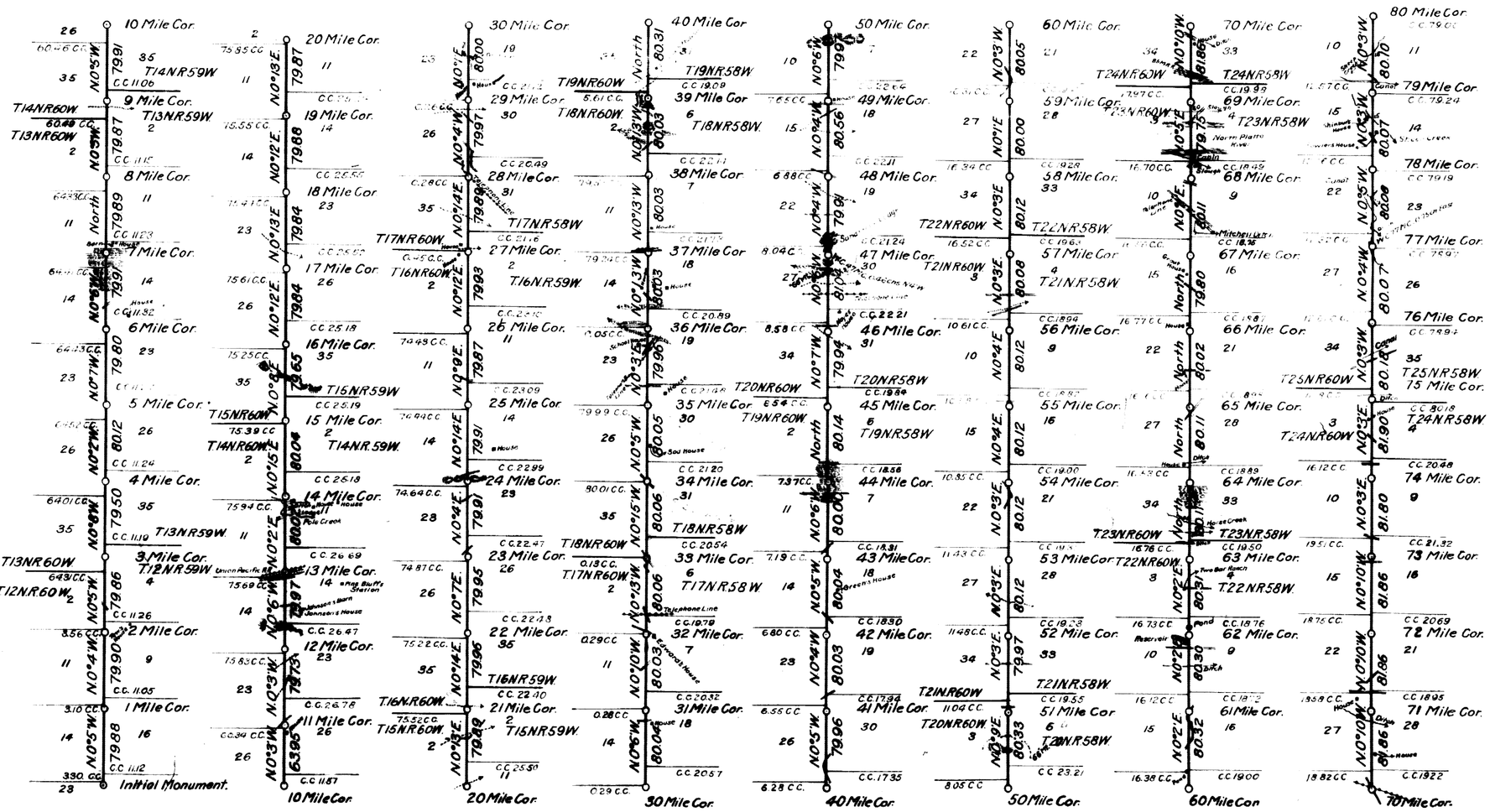


28

# EXTERIOR LINES

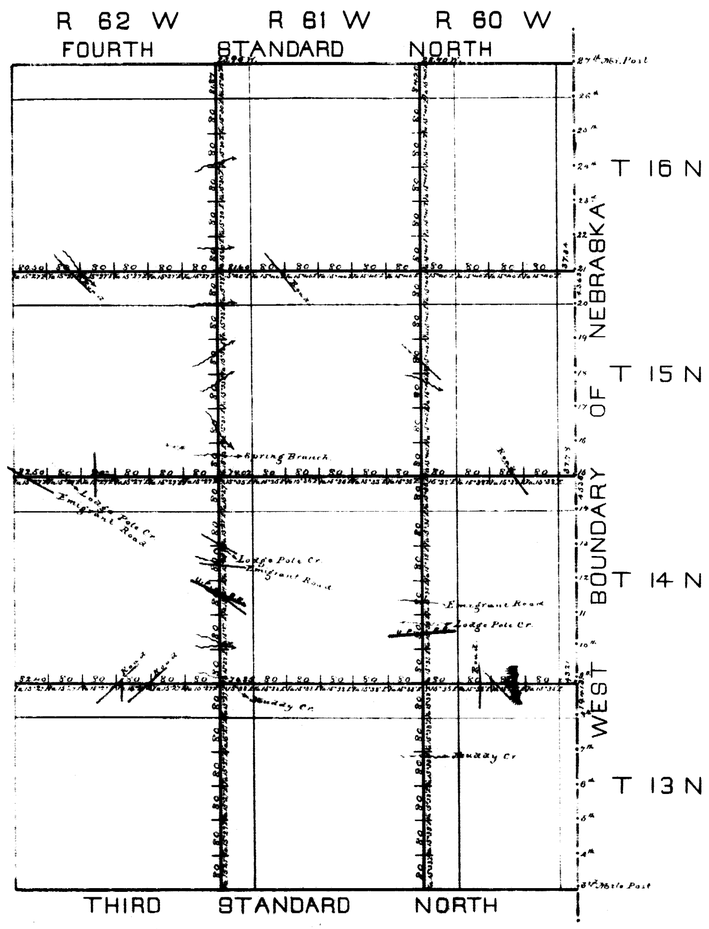


| Surveys Designated | By Whom Surveyed | Date of Contract | Amt of Surveys | When Surveyed |
|---|---|---|---|---|
| Exterior Lines | Edwin James and Alfred McRogers | May 20th 1871 | M. Chs. Lks. 97 . 47 . 27 | June 26 - July 1871 |
| Connections | . . | . . | 1 . 1 . 15 | . . |

I hereby certify that the above Map of the Exterior lines of Townships 13, 14, 15 and 16 North, Ranges 60, 61 and 62 West of the 6th Principal Meridian, in Wyoming Territory, is strictly conformable to the field notes of the survey thereof, on file in this Office, which have been examined and approved.

Surveyor General's Office
Cheyenne W.T. July 31st 1871

Silas Reed
Surr. Genl.