No 22

TOWNSHIP No. 14 NORTH RANGE No. 65 WEST OF THE 6TH PRINCIPAL MERIDIAN

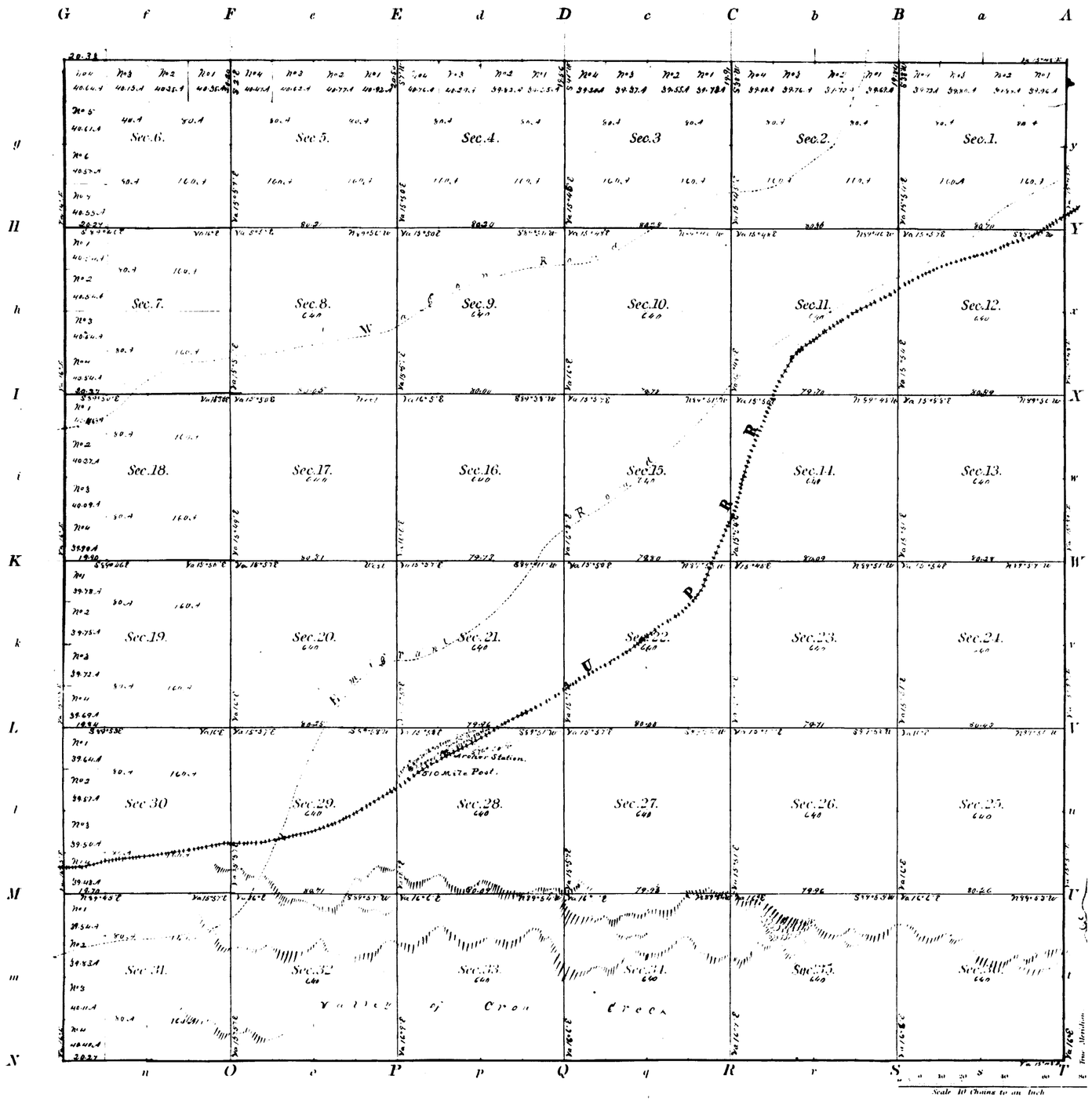

Meanders of								
Posts	Courses	Ch^s Lk^s	Posts	Courses	Ch^s Lk^s	Posts	Courses	Ch^s Lk^s

23042.14 Total number of Acres.

Surveys Designated	By Whom Surveyed	Date of Contract	Amount of Surveys M.	Ch^s	Lk^s	When Surveyed
Township lines	Edwin James	June 13th 1870				August 1870
Subdivisions	Henry G. Hayes / John B. Thomas	July 16th 1870	60	3	20	August 20th 1870

The above Map of Township No. 14 North of Range No. 65 West of the 6th Principal Meridian in Wyoming Territory is strictly conformable to the field notes of the survey thereof on file in this Office, which have been examined and approved.

Surveyor Generals Office.
Cheyenne W.T. Nov. 20th 1870

Silas Reed
Surv. Gen.l

14 - 65

0002

2

EIGHTH GUIDE MERIDIAN WEST

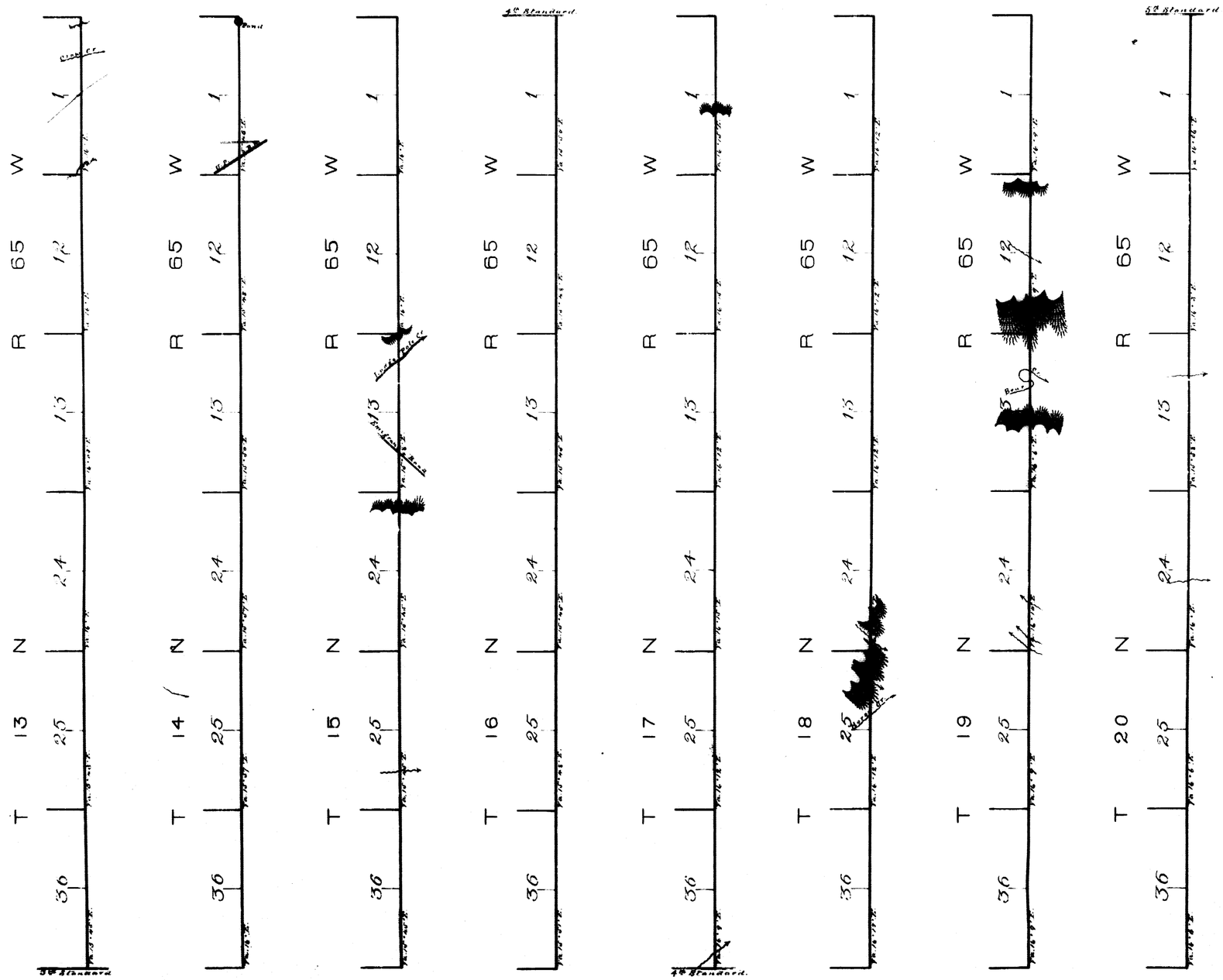

Surveys Designated	By Whom Surveyed	Date of Contract	Amt. of Surveys	When Surveyed
5th Guide Merid.n West	Edwin James	June 12th 1870	48 Miles	July 21st–Aug 25th 1870

I hereby certify that the above Map of the 5th Guide Meridian West of the 6th Principal Meridian, between the 3rd and 5th Standard Parallels North, in Wyoming Territory, is strictly conformable to the field notes of the Survey thereof, on file in this Office, which have been examined and approved.

Surveyor General's Office
Cheyenne W.T. Aug. 30th 1870

Silas Reed
Sur.r Gen.l

2

Indexed

31

EXTERIOR LINES

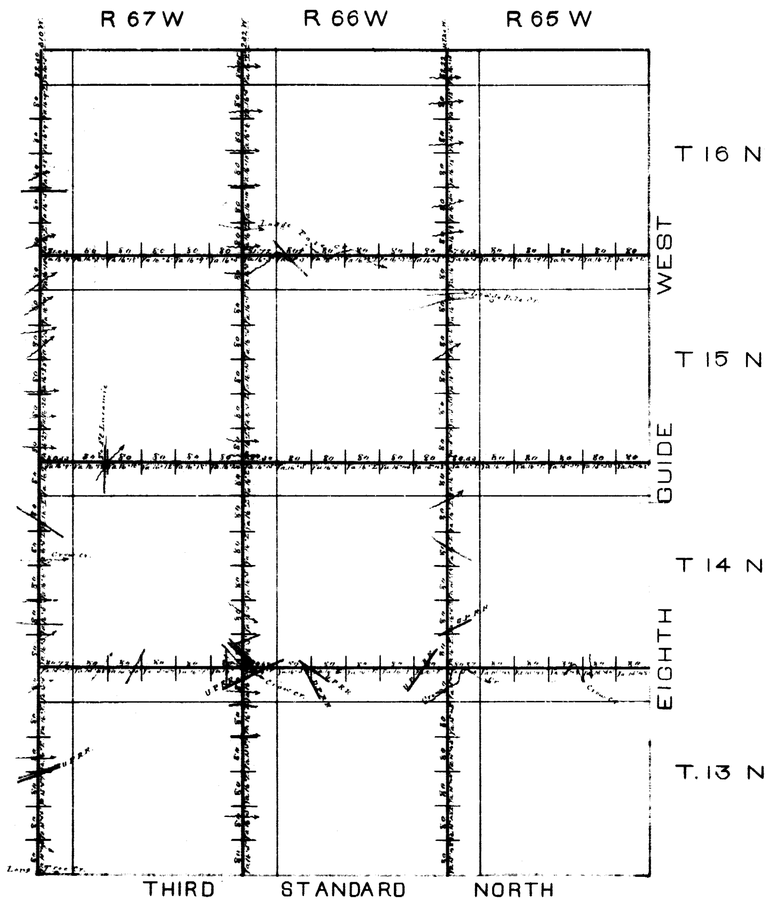

Surveys Designa.	By Whom Surveyed	Date of Contract	Amt. of Survey	When Surveyed
			Mi. Chs. Lks	
Exterior Lines	Fawn James	June 21st 1870	126 . 11 . 18 .	June 24th Aug 6th 18

I hereby certify that the above Map of the Exterior Lines of Tps. 13, 14, 15 and 16 North, Ranges 65, 66 and 67 West of the 6th Principal Meridian, in Wyoming Territory, is strictly conformable to the field notes of the survey thereof, on file in this Office, which have been examined and approved.

Surveyor Generals Office,
Cheyenne W.T. Aug. 27th 1870.

Silas Reed
Sur. Gen.