Accession No. 78

28

No 28.

TOWNSHIP No. 14 NORTH RANGE No. 69 WEST OF 6TH PRINCIPAL MERIDIAN

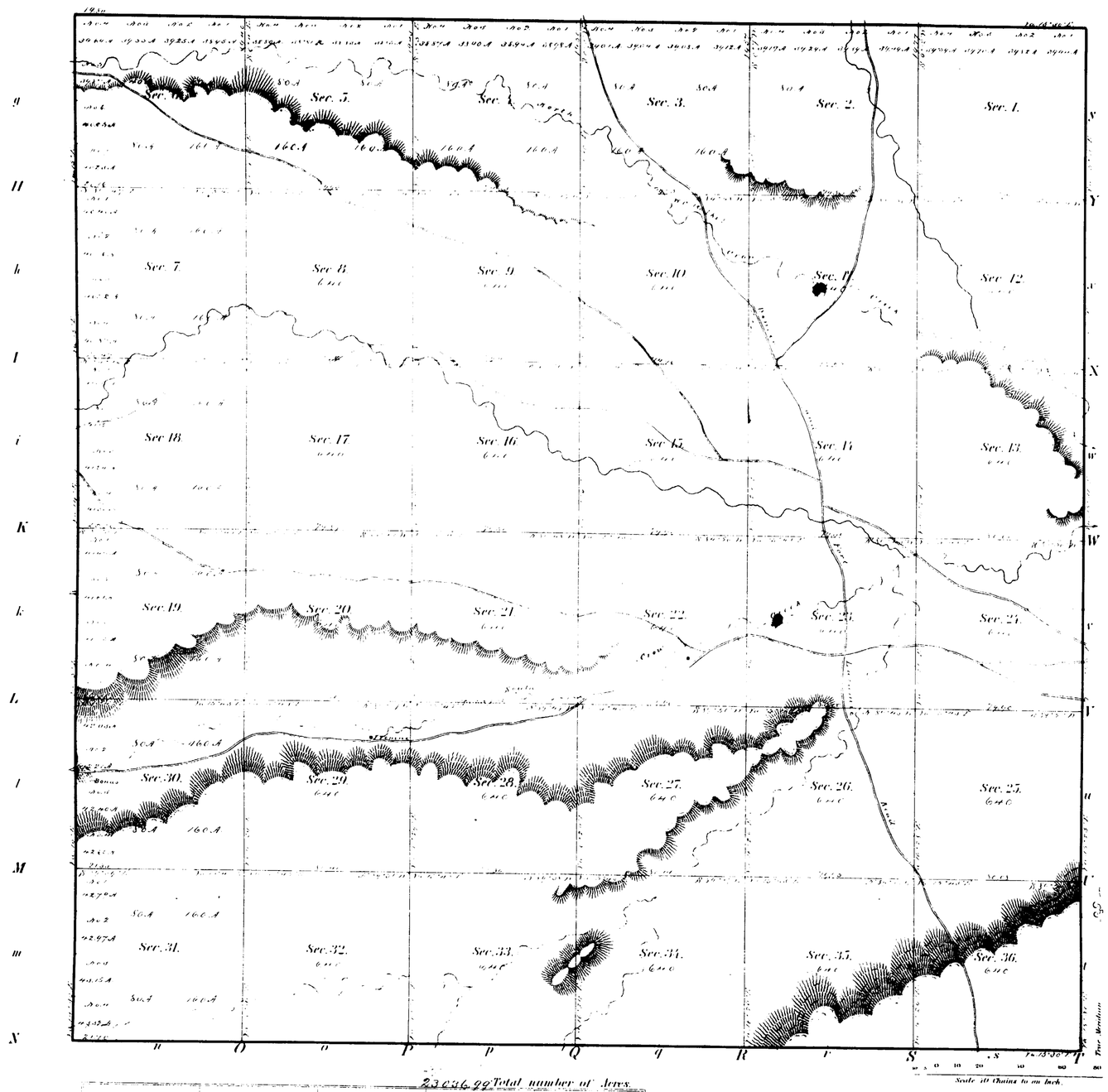

Meanders of

Posts	Courses	Ch.s Lk.s	Posts	Courses	Ch.s Lk.s	Posts	Courses	Ch.s Lk.s

23036.99 Total number of Acres.

Surveys Designated	By Whom Surveyed	Date of Contract	Amount of Surveys			When Surveyed
			M	Ch.s	Lk.s	
Township lines	John B Thomas	October 17th 1870				Dec. 14th 17th 1876
Subdivisions	Henry C Hay	October 17th 1870	59	78	75	Dec 18th 9th 1870

The above Map of Township No 14 North of Range No 69 West of 6th Principal Meridian in Wyoming Territory is strictly conformable to the field notes of the survey thereof on file in this Office, which have been examined and approved.

Surveyor General's Office
Cheyenne W.T. Dec 15th 1870.

Wilas Reed
Surv Genl

75

14 - 69

3

(4-675)

5541

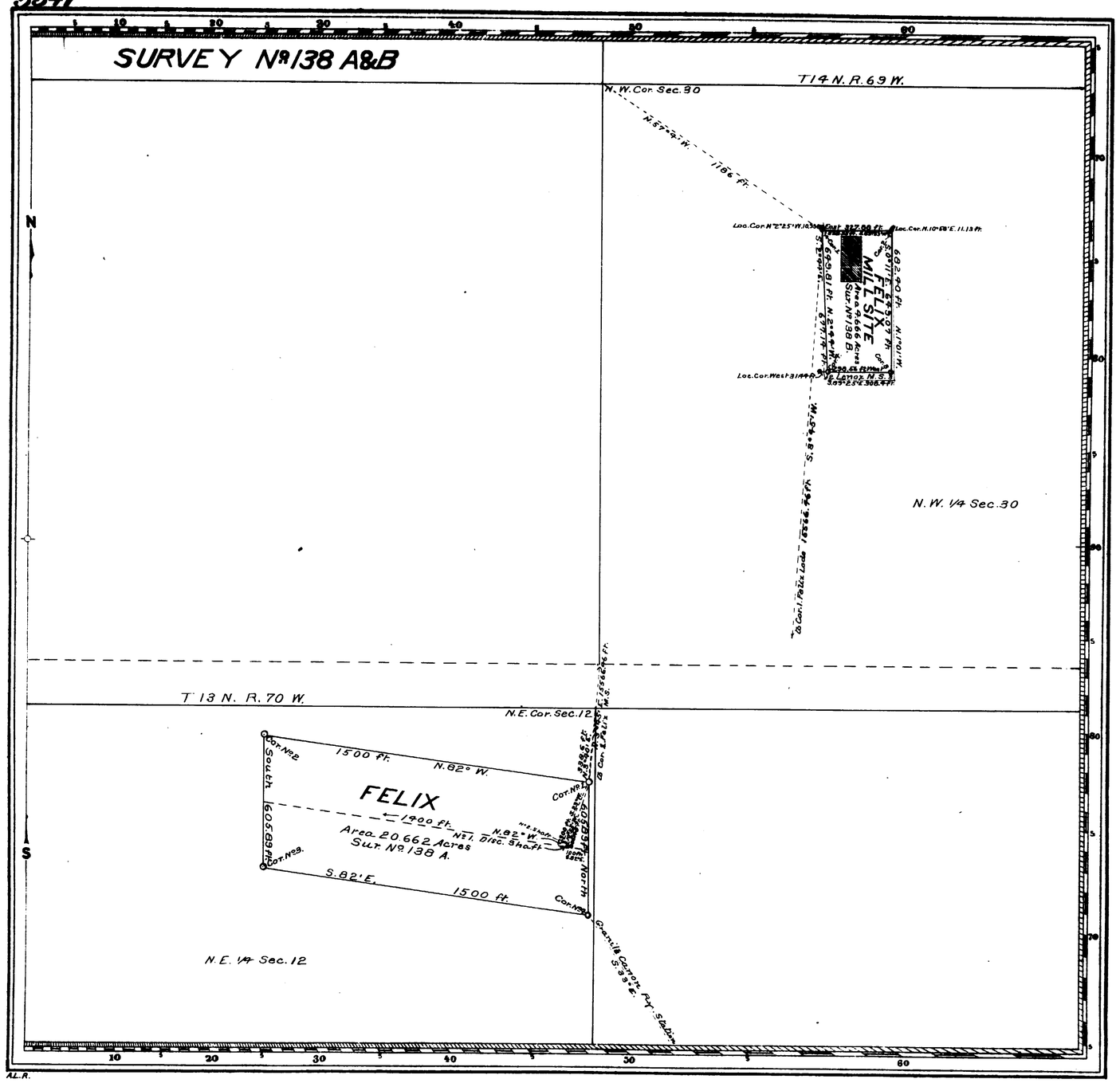

Amended Locations May 2nd + 3rd, 1901

Mineral Survey No 138 A and B

Lot No

Cheyenne Land District.

PLAT

OF THE CLAIM OF

Morgan Jones

KNOWN AS THE

FELIX LODE AND MILL SITE

IN SILVER CROWN MINING DISTRICT, LARAMIE COUNTY, WYOMING

Containing an Area of 25.328 Acres.

Scale of 400 Feet to the inch.

Variation 13°45'E and 13°50'E.

SURVEYED NOVEMBER 13-22 1901 BY

John S. Luckraft,

U.S. Deputy Mineral Surveyor,

The Original Field Notes of the Survey of the Mining Claim of Morgan Jones known as the

FELIX LODE AND MILL SITE

from which this plat has been made under my direction, have been examined and approved, and are on file in this Office; and I hereby certify that they furnish such an accurate description of said Mining Claim as will, if incorporated into a patent, serve fully to identify the premises, and that such reference is made therein to natural objects or permanent monuments as will perpetuate and fix the locus thereof.

I further certify that Five Hundred Dollars worth of labor has been expended or improvements made upon said Mining Claim by claimant or his grantors, and that said improvements consist of

One Discovery Shaft and one Shaft

that the location of said improvements is correctly shown upon this plat, and that no portion of said labor or improvements has been included in the estimate of expenditures upon any other claim.

And I further certify that this is a correct plat of said Mining Claim made in conformity with said original field notes of the survey thereof, and the same is hereby approved.

U.S. Surveyor General's Office Alpheus P. Hanson

Cheyenne Wyoming U.S. Surveyor General for

August 18, 1902 Wyoming

138

ENT. NO. ..... NOTES

PAT. NO. .....

C. S. NO. 338 337 P. .....

Original
0082

Indexes

EXTERIOR LINES

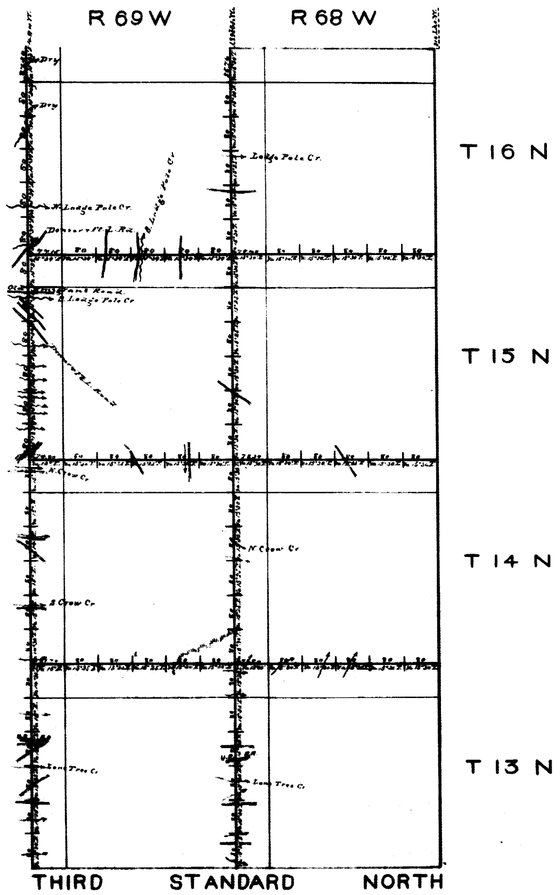

Surveys Designated	By Whom Surveyed	Date of Contract	Amount of Surveys M	Ch.	Lks	When Surveyed
Township Lines	John R. Thomas	October 17th 1870	66	4	55	Oct 20th - Nov 5th 1870
Connections	John R. Thomas	October 17th 1870		1	50	" "

The above Map of the exterior lines of Townships 13, 14, 15, and 16 North of Range 68, and 13 and 14 Range 69 West of the 6th Principal Meridian, in Wyoming Territory, is strictly conformable to the field notes of the Survey thereof on file in this Office, which have been examined and approved.

Surveyor General's Office.
Cheyenne W. T. Dec. 15th 1870

Silas Reed
Sur. Genl.