6080

ORIGINAL

TOWNSHIP NO. 14 NORTH, RANGE NO. 70 WEST, OF THE SIXTH PRINCIPAL MERIDIAN, WYOMING.

DEPENDENT RESURVEY WITH SUBDIVISION OF CERTAIN SECTIONS.



Area resurveyed, 23,521.90 Acres

Scale: 40 Chains to an Inch.

LINES DESIGNATED	BY WHOM SURVEYED	GROUP		MILEAGE		WHEN SURVEYED	
		No.	DATE	MLS.	CHS.	BEGUN	COMPLETED
Exterior	Leo M. Petersen and Willis L. Brown	132	March 5, 1934	24	9.67	June 4, 1934	August 17, 1934
Subdivisional		"	" " "	60	27.51	" " "	" " "
Subdivision of Secs.		"	" " "	48	44.72	" " "	" " "
Meander		"	" " "	9	37.75	" " "	" " "

Base plat, L.M.P.
Topography, R.C.D.

MEMORANDUM.

Resurveyed at the request of the Secretary of War.

This plat of the resurvey of Township 14 North, Range 70 West, delineates a retracement and re-establishment of the lines of the original survey as shown upon the plat approved November 15, 1872, in their true original position according to the best available evidence of the position of the original corners; all differences between the measurements shown on the original plat and those derived in the retracement have been distributed proportionally in accordance with surveying rules; reference will be made to the original plat and to the supplemental plat of section 14, approved January 30, 1924, for the showing of the areas and more detailed descriptions of the various smaller subdivisions.

The sections have been subdivided as necessary in order to mark the boundaries and corners of the lands transferred to control of the War Department by Executive Order of April 3, 1931, and the reservoirs have been meandered at their high water lines.

Resurvey authorized by Commissioner's letter "E", dated December 8, 1933.

Gold, silver and zinc found in the township

War Department Lands
Executive order dated April 3, 1931
List of Mineral Claims
Survey No. 469 Elkhorn
" " " Gold
" " 471 Adelaide

Office of U.S. Supervisor of Surveys
Denver, Colorado, July 16, 1935
The above plat of Township No. 14 North, Range No. 70 West, of the sixth principal meridian, Wyoming, is strictly conformable to the field notes of the survey thereof, which have been examined and approved.

U.S. Supervisor of Surveys.

DEPARTMENT OF THE INTERIOR
GENERAL LAND OFFICE
Washington, D.C., Feb. 25, 1936
The survey represented by this plat, having been correctly executed in accordance with the requirements of law and the regulations of this office, is hereby accepted.

Assistant Commissioner.

76-B

14-70

Transmitted to Cheyenne L.O.
July 29, 1936

No 29.

TOWNSHIP No 14 NORTH RANGE No 70 WEST OF 6TH PRINCIPAL MERIDIAN

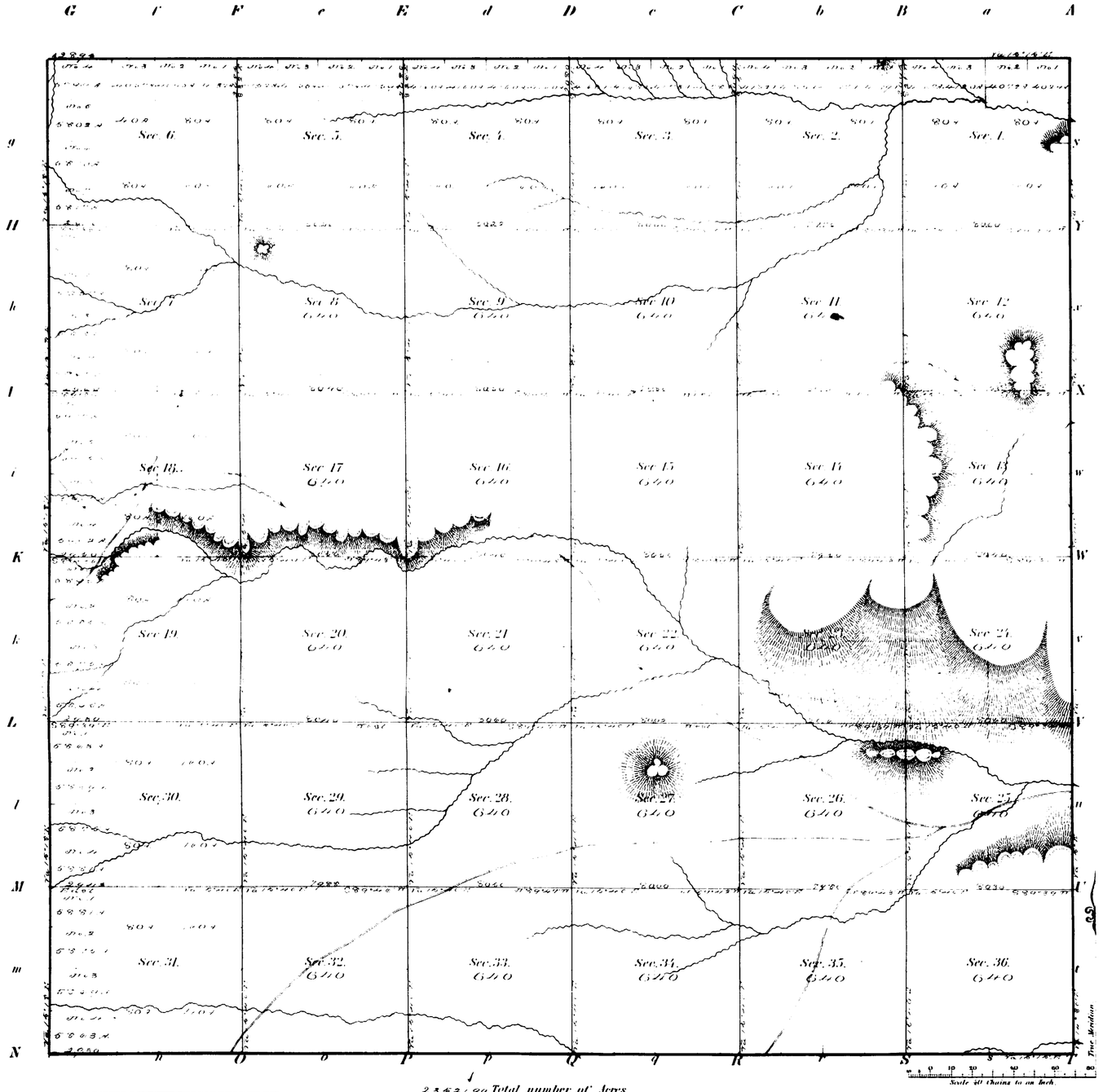

Meanders of								
Posts	Courses	Chs Lks	Posts	Courses	Chs Lks	Posts	Courses	Chs Lks

2352.90 Total number of Acres.

Surveys Designated	By Whom Surveyed	Date of Contract	Amount of Surveys M. Chs Lks	When Surveyed
Township lines	J. W. J. Paul	Sept 6th 1871		Sept 1871
Subdivisions	J. Wesley Hammond	August 21st 1872	60 " 57 " 07	Sep 30th Oct 11th 1872.

The above Map of Township No 14 North of Range No 70 West of 6th Principal Meridian in Wyoming Territory is strictly conformable to the field notes of the survey thereof on file in this Office which have been examined and approved.

Surveyor Generals Office
Cheyenne Wyo. Nov 15th 1872

Silas Reed
Surv. Genl

8055

ORIGINAL

TOWNSHIP 14 NORTH, RANGE 70 WEST, OF THE SIXTH PRINCIPAL MERIDIAN, WYOMING.

SUPPLEMENTAL PLAT

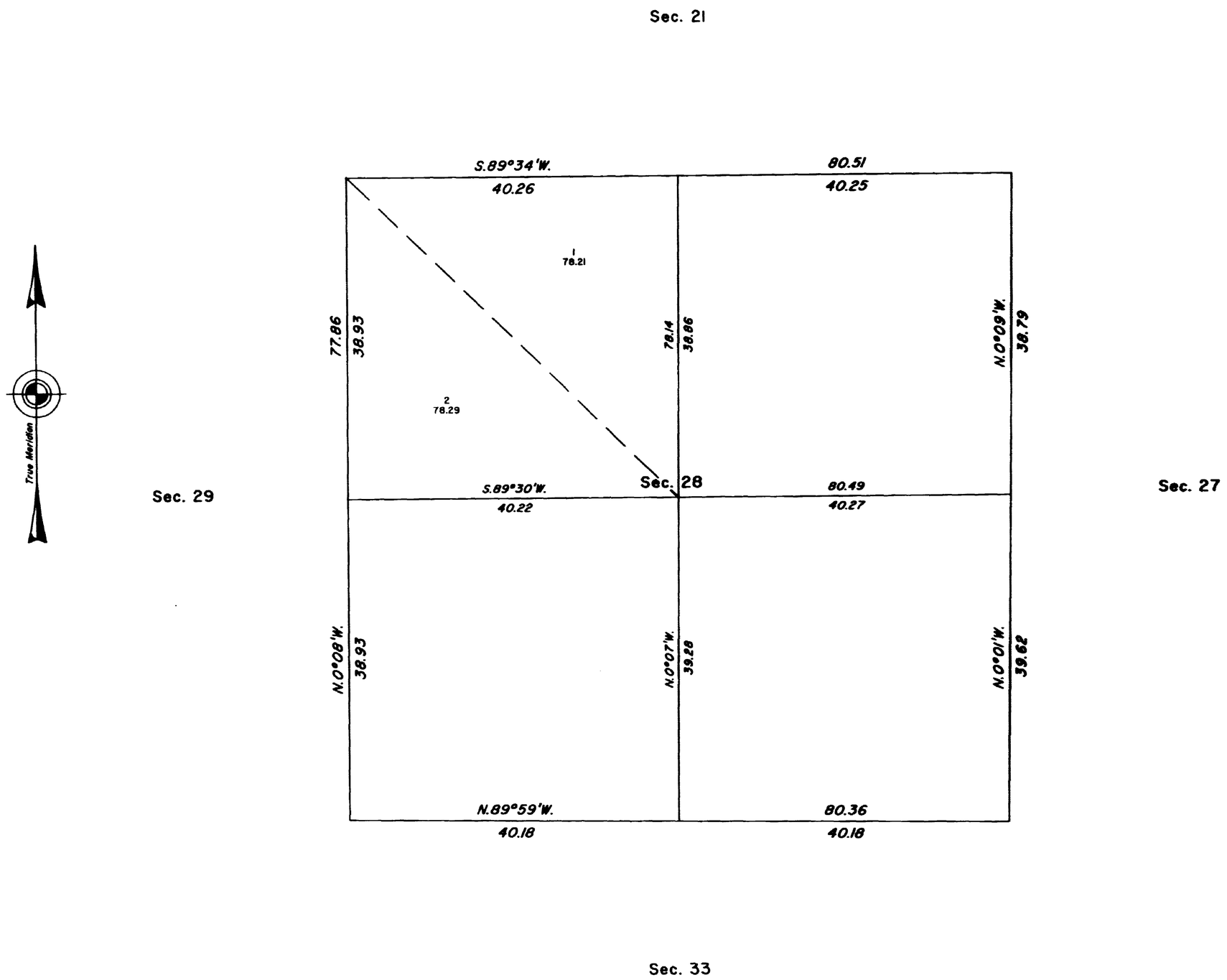

This plat showing amended lottings in Section 28, T. 14 N., R. 70 W., Sixth Principal Meridian is based upon the plat approved July 16, 1935 and accepted February 25, 1936.

The protracted line between Lots 1 and 2 is a straight line from the center one-quarter section corner to the corner of Sections 20, 21, 28 and 29. This line may or may not pass through the north-west one-sixteenth corner.

UNITED STATES DEPARTMENT OF THE INTERIOR
BUREAU OF LAND MANAGEMENT

Cheyenne, Wyoming May 10, 1995

This plat, showing amended lottings, is based upon the official records and, having been correctly prepared in accordance with the regulations of this Bureau, is hereby accepted.

For the Director

John P. Lee

Chief Cadastral Surveyor for Wyoming

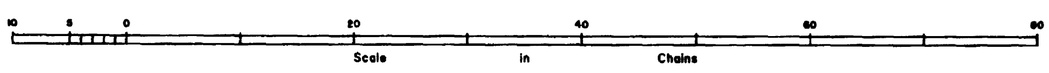

W.H.B.

76 C

OFFICIALLY FILED: May 10, 1995

accession no. 5940

(4-675)

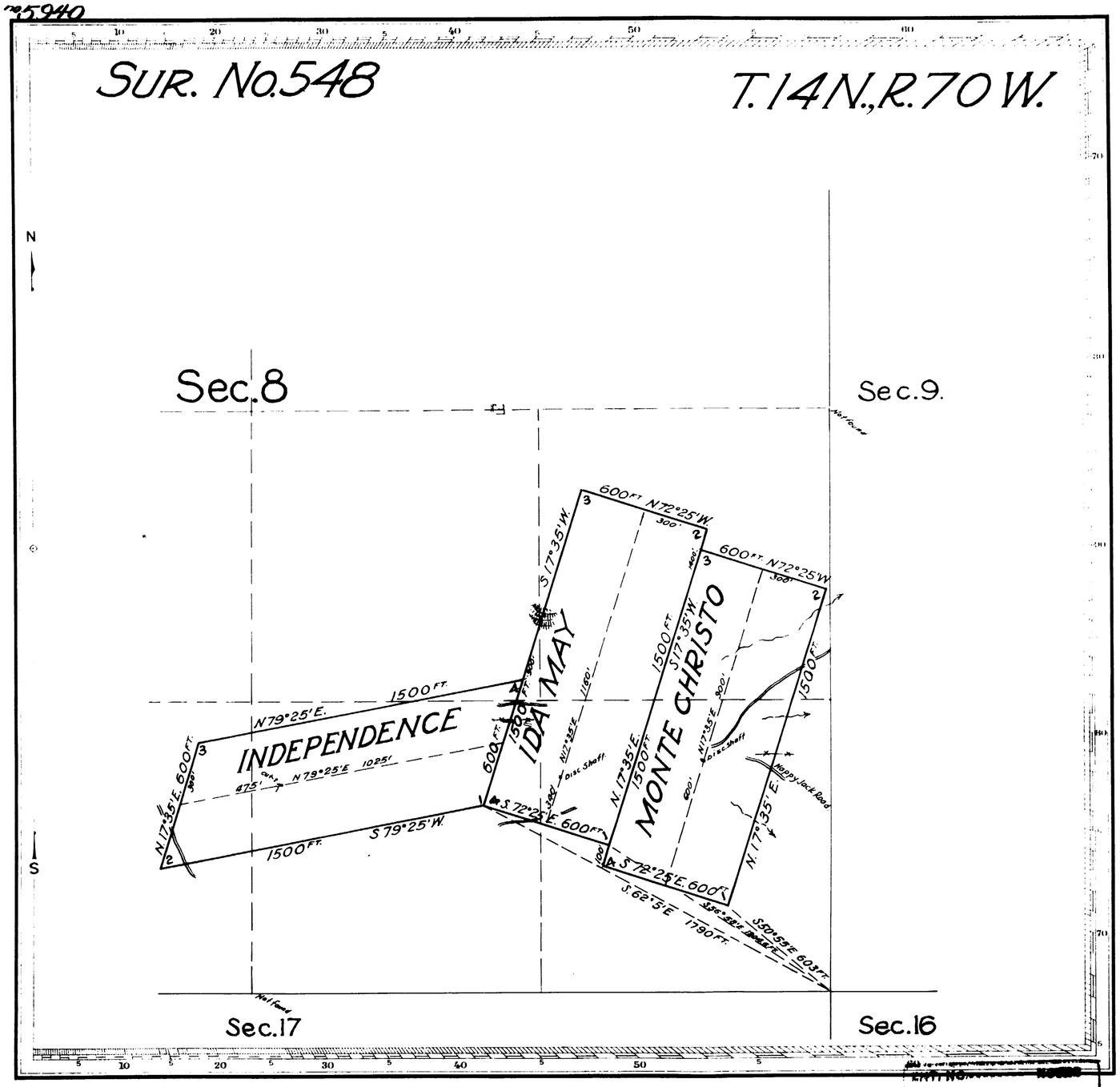

Claim Located (as amended) Aug. 4, 1927

Mineral Survey No. 548

Lot No.

CHEYENNE Land District.

PLAT

OF THE CLAIM OF

JOHN P. MORRIS

KNOWN AS THE

INDPENDENCE, IDA MAY AND MONTE CHRISTO LODES

IN HECLA (unorg.) MINING DISTRICT, LARAMIE COUNTY, WYOMING

Containing an Area of _____ Acres.

Scale of 400 Feet to the inch.

Variation

SURVEYED AUG. 17, 1927-AUG. 8, 1928 BY

Charles Bellamy US Mineral Surveyor;

The Original Field Notes of the Survey of the Mining Claim of

John P. Morris,

known as the

Independence, Ida May, and Monte Christo Lodes

from which this plat has been made under my direction, have been examined and approved, and are on file in this Office, and I hereby certify that they furnish such an accurate description of said Mining Claim as will, if incorporated into a patent, serve fully to identify the premises, and that such reference is made therein to natural objects or permanent monuments as will perpetuate and fix the locus thereof.

I further certify that one thousand dollars worth of labor has been expended or improvements made upon said Mining Claim by claimant or his grantors and that said improvements consist of

3 Discovery shafts, 1 cut.

that the location of said improvements is correctly shown upon this plat, and that no portion of said labor or improvements has been included in the estimate of expenditures upon any other claim.

And I further certify that this is a correct plat of said Mining Claim made in conformity with said original field notes of the survey thereof, and the same is hereby approved.

Public Survey Office Joel Q. Naret.

Cheyenne, Wyoming

May 26, 1930) Office Cadastral Engineer.

ENT. NO. ..... NOTES

PAT. NO. ..... V. .....

G. B. NO. 217 P. .....

548

Lands & Chey. L.O.
July 14, 1930.

80

(4-675 ½)

Survey accepted Feb. 28 1924

ORIGINAL.

Supplemental Plat No. 1
Township No. 14 North Range No. 70 West of the Sixth Principal Meridian, Wyoming

Survey accepted G. L. O.
19

Scale 1 in. = 10 Chs = 660 ft

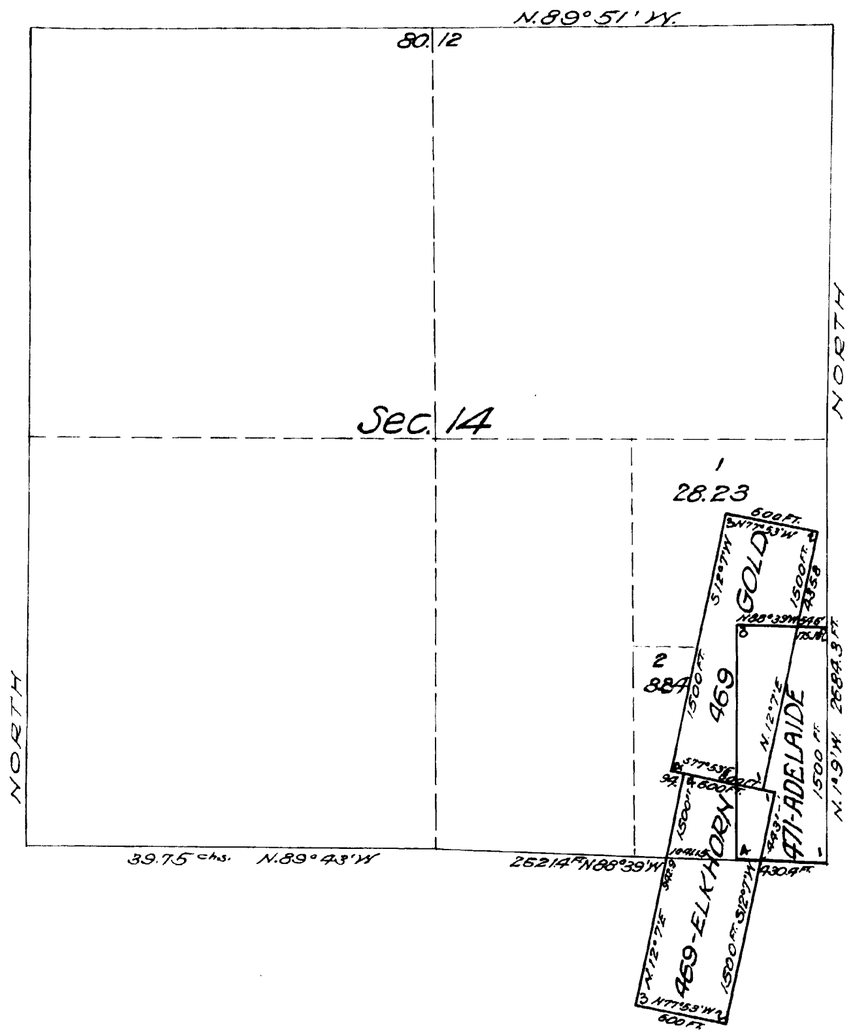

This Supplemental Plat No. 1, Township No. 14 North, Range No. 70 West of the Sixth Principal Meridian, Wyoming, is prepared in accordance with directions given in Commissioner's letter "H" Cheyenne 032480 dated January 17, 1924, for the purpose of showing the segregation in Section 14 of patented mineral surveys Nos. 469 and 471, and fractional lots created thereby; and is hereby approved.

Office of U. S. Surveyor General,
Cheyenne, Wyoming, January 30, 1924.

Clyde W. Atherly
Surveyor General.

TRUE MERIDIAN

0 10 20 40 80

Scale 40 Chains to an inch

Mean Magnetic Declination

Surveys Designated	By Whom Surveyed	Group		Amount of Surveys			When Surveyed	
		No.	Date	Mls.	chs.	lks.	Begun	Completed

The above map of Township No. Range No. of the Meridian is strictly conformable to the field notes of the survey thereof on file in this office, which have been examined and approved

U. S. Surveyor General's Office.

Surveyor General.

76 A

Trans to Cheyenne L. O. Mch 3, 1924.

14-70

(4-675)

5856

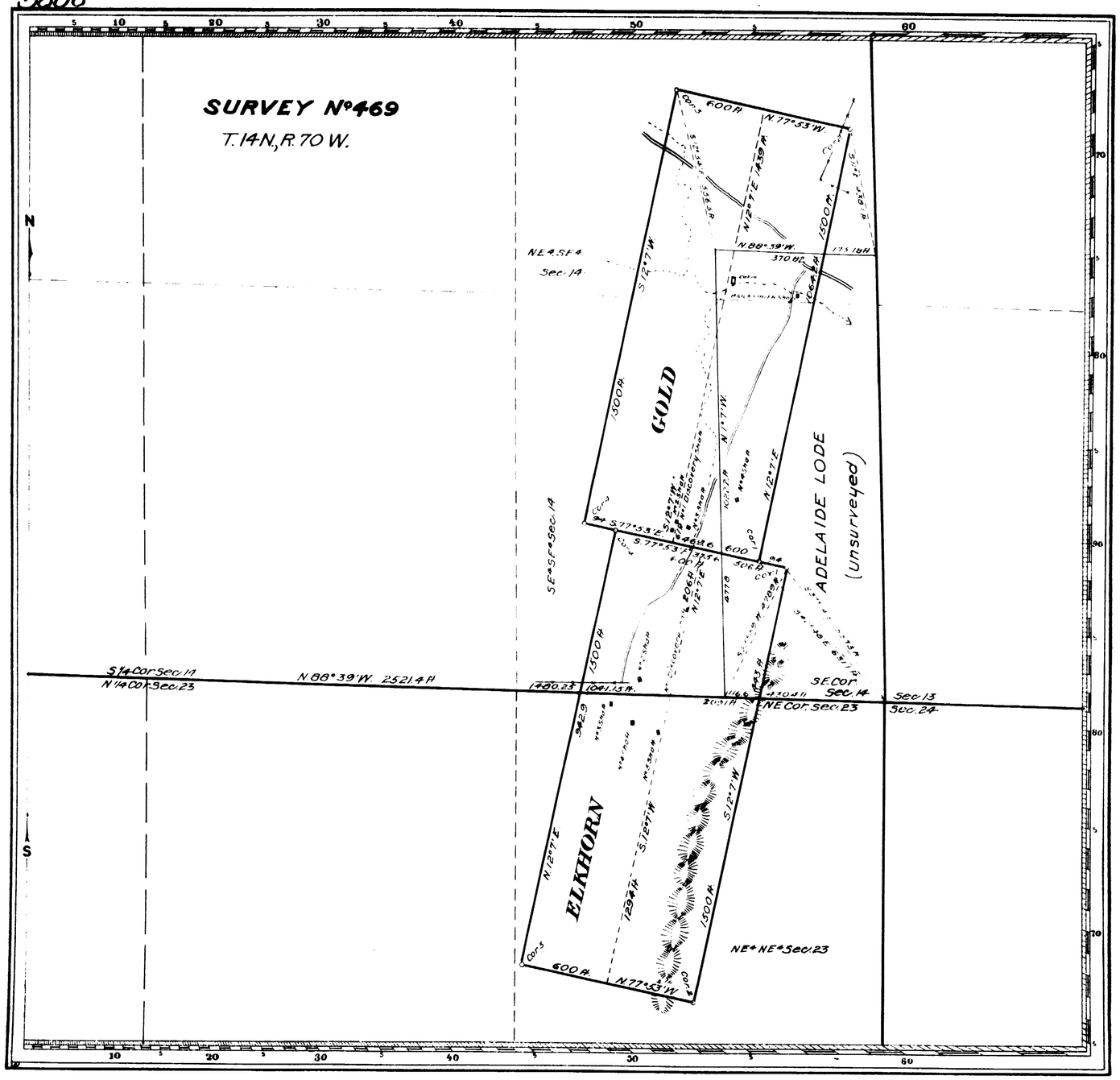

Deposited by Claimant $60.00
Cost of Office Work $24.50
Amount to be refunded $35.50

Claim Located February 15, 1883, June 22, 1901.

Mineral Survey No 469.

Lot No
Cheyenne Land District.

PLAT

OF THE CLAIM OF

Mary Farrell
KNOWN AS THE

ELKHORN AND GOLD LODES

IN Silver Crown MINING DISTRICT,
Laramie COUNTY, Wyoming
Containing an Area of 41.322 Acres
Scale of 300 feet to the inch
Variation 14°30' E
SURVEYED December 24-26, 1911 BY
Albert B. Bartlett
U.S. Deputy Mineral Surveyor.

The Original Field Notes of the Survey of the Mining Claim of
Mary Farrell
known as the
Elkhorn and Gold Lodes

from which this plat has been made under my direction, have been examined and approved, and are on file in this Office; and I hereby certify that they furnish such an accurate description of said Mining Claim as will, if incorporated into a patent, serve fully to identify the premises, and that such reference is made therein to natural objects or permanent monuments as will perpetuate and fix the locus thereof.

I further certify that five Hundred Dollars worth of labor has been expended or improvements made upon said Mining Claim by claimant or her grantors, and that said improvements consist of

2 Discovery Shafts and
7 Shafts

that the location of said improvements is correctly shown upon this plat, and that no portion of said labor or improvements has been included in the estimate of expenditures upon any other claim.

And I further certify that this is a correct plat of said Mining Claim made in conformity with said original field notes of the survey thereof, and the same is hereby approved.

U.S. Surveyor General's Office. Stephen P. Stanson
Cheyenne, Wyoming. U.S. Surveyor General for
February 17, 1912 Wyoming.

469

PAT. NO. 08299 NOTES
PAT. NO. 307316 V
C. R. NO. 158 P

5858

(4-675)

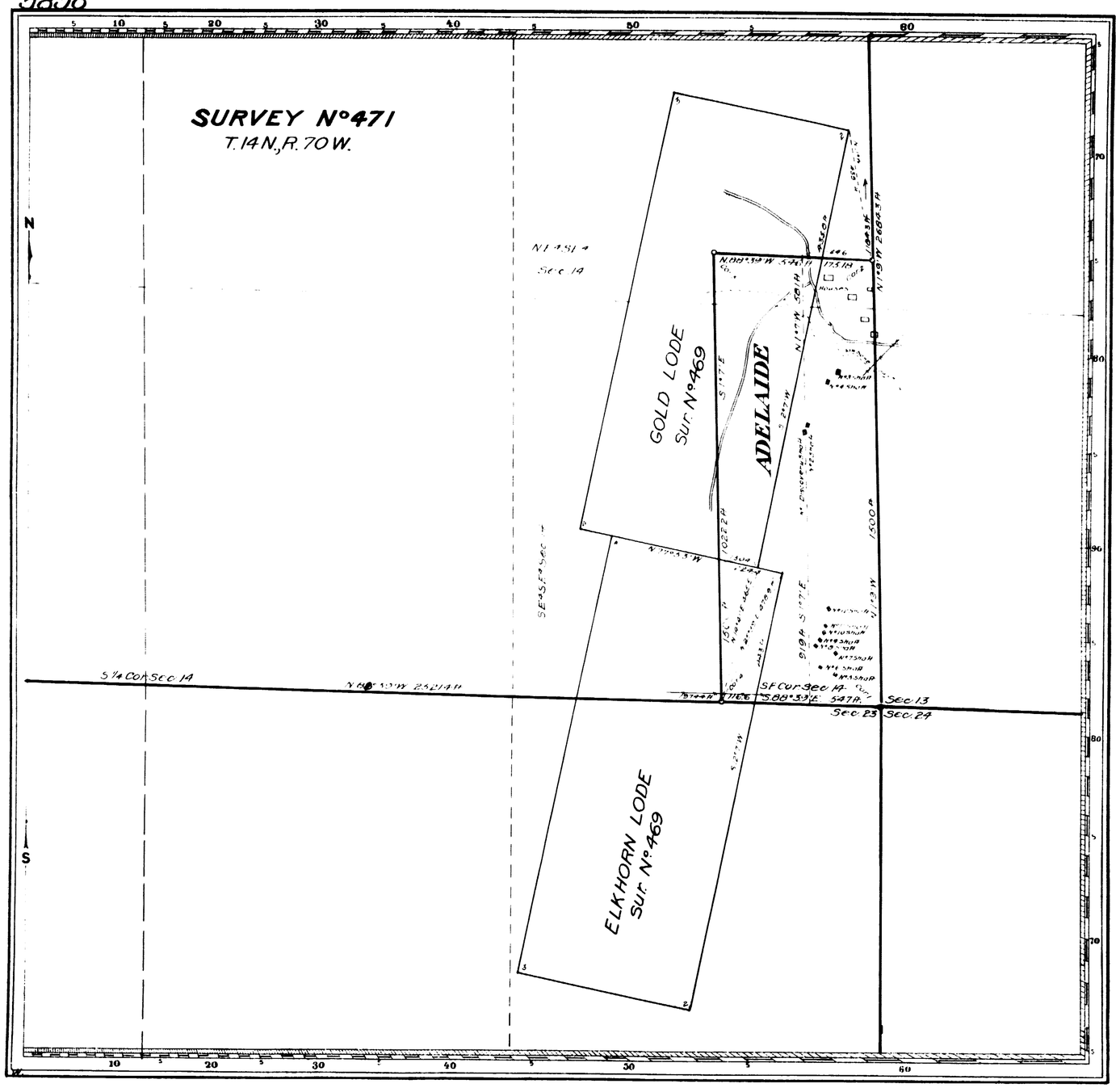

Deposited by Claimant $30.00
Cost of Office Work $23.50
Amount to be refunded $6.50

Claim located May 12, 1905

Mineral Survey Nº 471.

Lot Nº
Cheyenne Land District.

PLAT

OF THE CLAIM OF

J.A. Morrison
KNOWN AS THE

ADELAIDE LODE

IN Silver Crown MINING DISTRICT,
Laramie COUNTY, Wyoming
Containing an Area of 18.801 Acres
Scale of 300 feet to the inch
Variation 14°30'E
SURVEYED December 27-28, 1911 BY
Albert B. Bartlett
U.S. deputy Mineral Surveyor.

The Original Field Notes of the Survey of the Mining Claim of
J.A. Morrison
known as the
Adelaide Lode

from which this plat has been made under my direction have been examined and approved, and are on file in this Office, and I hereby certify that they furnish such an accurate description of said Mining Claim as will, if incorporated into a patent, serve fully to identify the premises, and that such reference is made therein to natural objects or permanent monuments as will perpetuate and fix the locus thereof.

I further certify that Five Hundred Dollars worth of labor has been expended or improvements made upon said Mining Claim by claimant or his grantors, and that said improvements consist of

1 Discovery Shaft and 11 Shafts

that the location of said improvements is correctly shown upon this plat, and that no portion of said labor or improvements has been included in the estimate of expenditures upon any other claim.

And I further certify that this is a correct plat of said Mining Claim made in conformity with said original field notes of the survey thereof, and the same is hereby approved.

U.S. Surveyor General's Office.
Cheyenne, Wyoming
February 20, 1912

Stephen B. Lamont
U.S. Surveyor General for
Wyoming.

471

08750
164,379
158

Indexes

EXTERIOR LINES

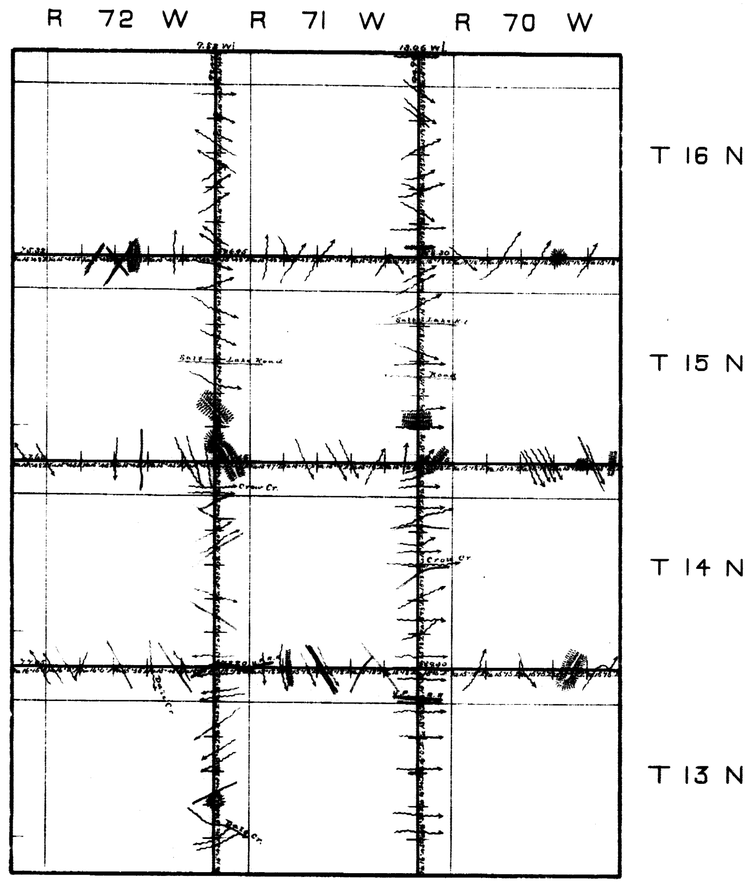

Exterior Lines	N. J. Paul	Sept. 6th 1871	No. Chs. Lks. 102 · 42 · 69	Sept. 16th Oct. 14 1871
			22 · 88	

I hereby certify that the above Diagram of Townships 13, 14, 15 and 16 North, Ranges 70, 71 and 72 West of 6th Principal Meridian in Wyoming Territory, is strictly conformable to the field notes of the Survey thereof on file in this Office, which have been examined and approved.

Surveyor General's Office,
Cheyenne Wyo. Dec. 27, 1871

Silas Reed
Sur. Gen.