No 20.

TOWNSHIP No. 16 NORTH RANGE No. 65 WEST OF 6TH PRINCIPAL MERIDIAN

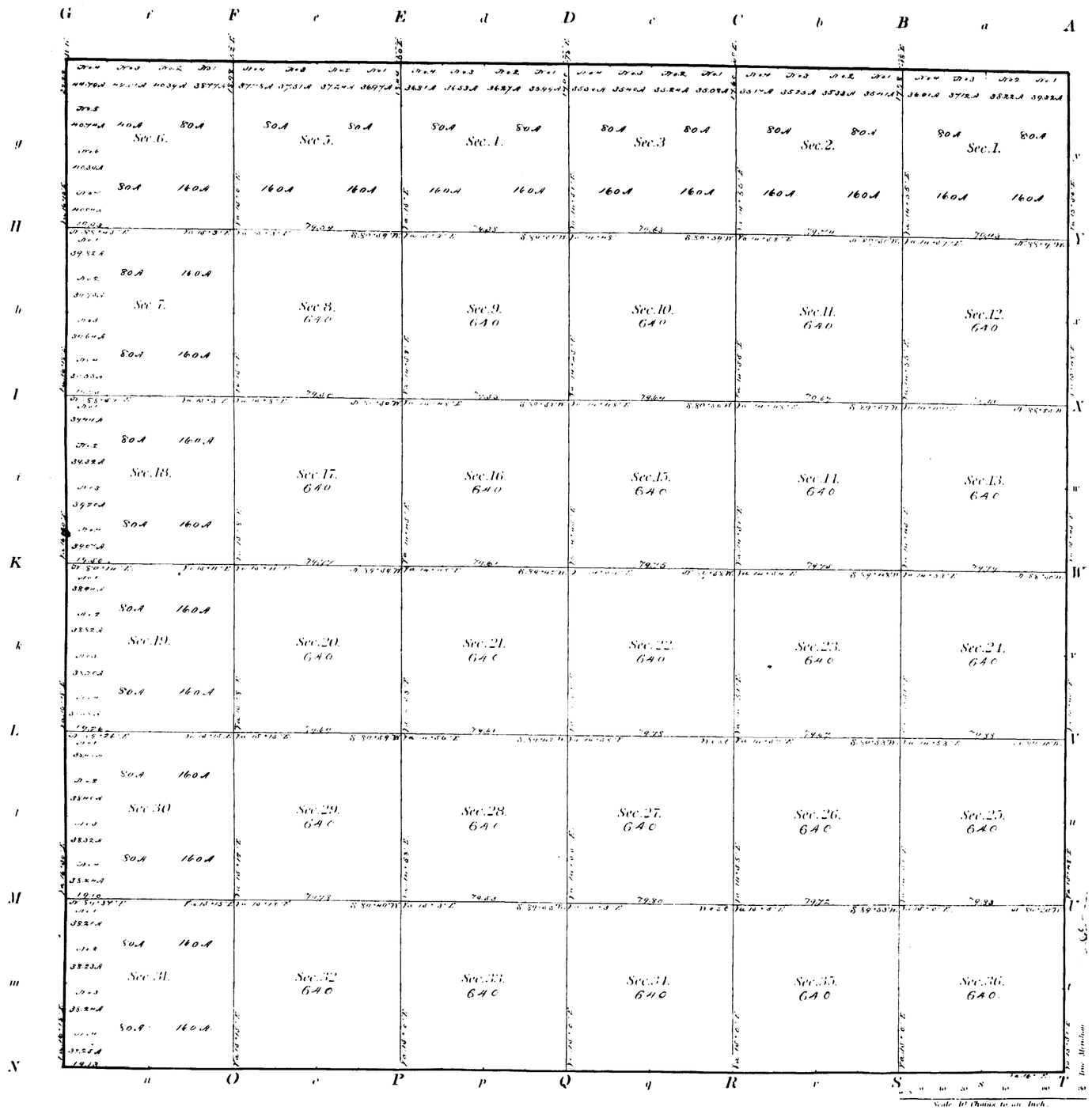

Meanders of

Posts	Courses	Ch.Lk.	Posts	Courses	Ch.Lk.	Posts	Courses	Ch.Lk.

2295.52 Total number of Acres.

Surveys Designated	By Whom Surveyed	Date of Contract	Amount of Surveys			When Surveyed
			M.	Ch.	Lk.	
Township lines	Edw. M. James	June 21st 1870				July 1870.
Subdivisions	John N. Thomas	October 17th 1870	59	59	51	June 16th-27th 1871
Connections				3	57	

The above Map of Township No. 16 North of Range No. 65 West of the 6th ~~Principal~~ Meridian in Wyoming Territory is strictly conformable to the field notes of the survey thereof on file in this Office, which have been examined and approved.

Surveyor Generals Office,
Cheyenne W.T. July 12th 1871.

Silas Reed
Sur. Gen.

0002

2

EIGHTH GUIDE MERIDIAN WEST

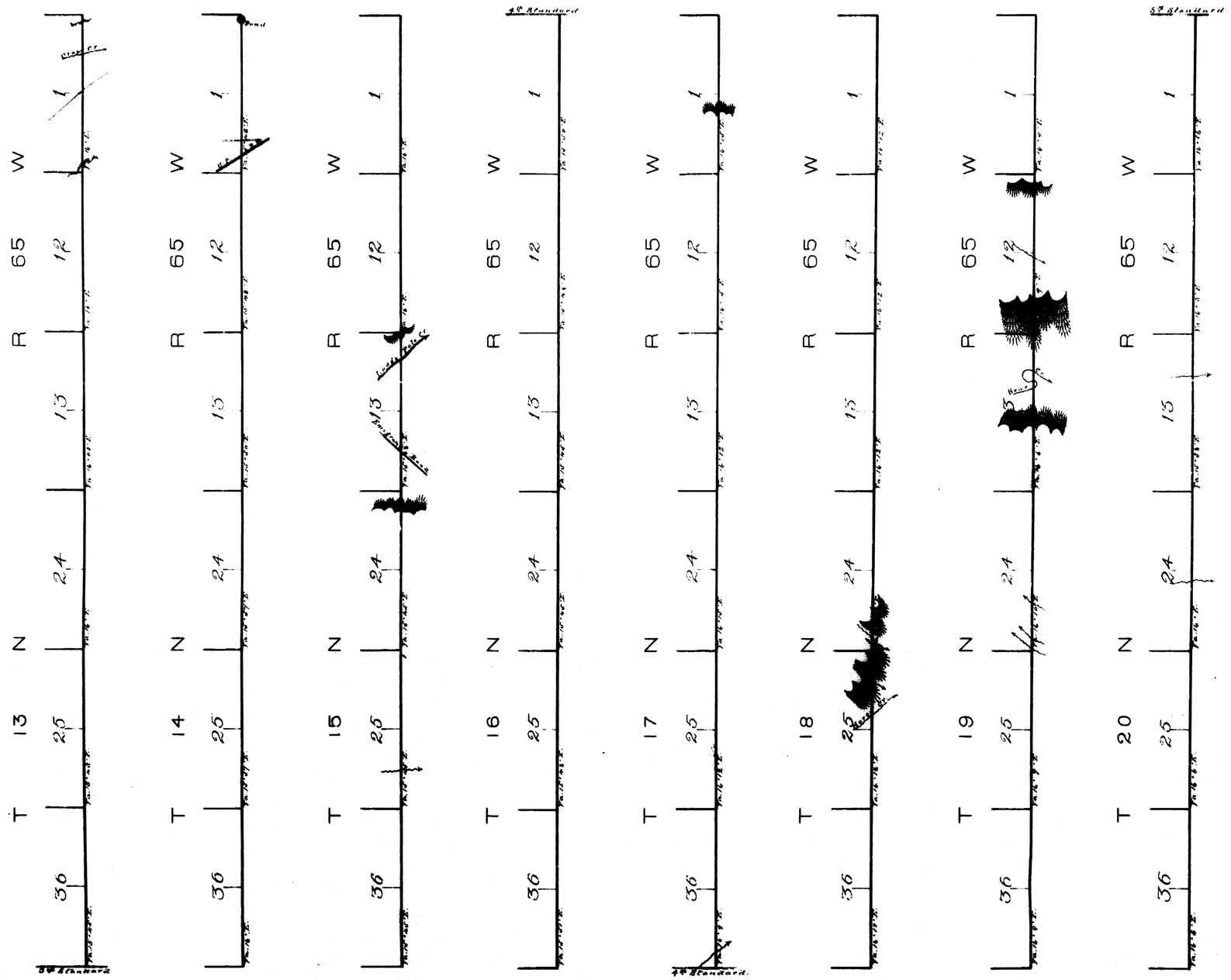

Surveys Designated	By Whom Surveyed	Date of Contract	Amt. of Surveys	When Surveyed
8th Guide Merid.n West	Edwin James	June 12th 1870	48 Miles	July 21st–Aug 20th 1870

I hereby certify that the above Map of the 8th Guide Meridian West of the 6th Principal Meridian, between the 3rd and 5th Standard Parallels North, in Wyoming Territory, is strictly conformable to the field notes of the Survey thereof, on file in this Office, which have been examined and approved.

Surveyor General's Office
Cheyenne W.T. Aug. 30th 1870

Silas Reed
Sur.r Gen.l

2

Indexed

31

EXTERIOR LINES

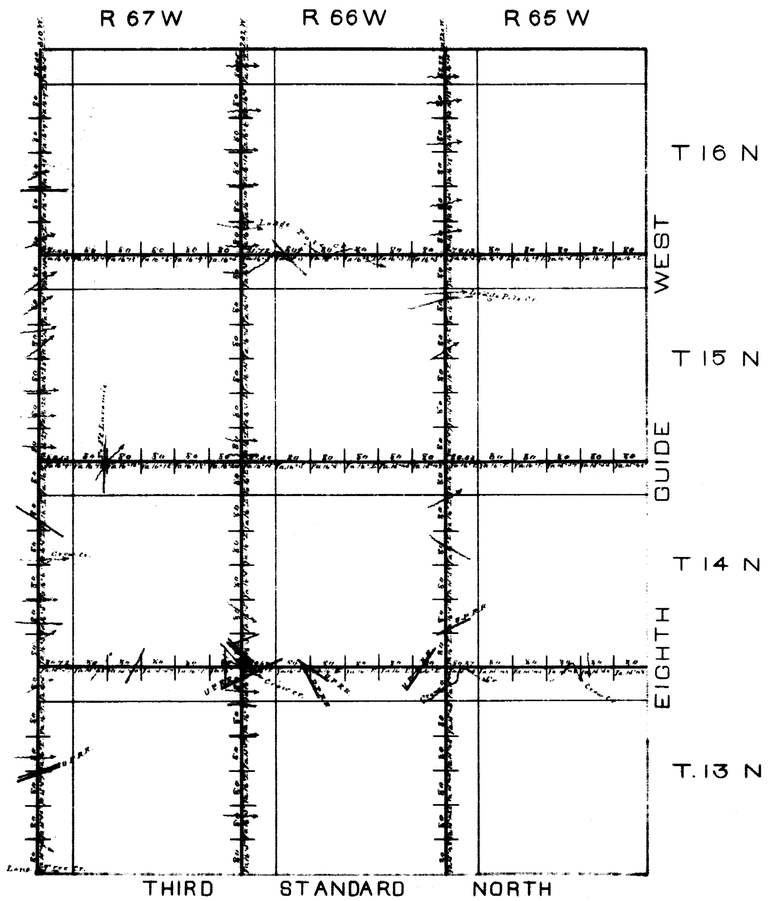

Surveys Designd.	By Whom Surveyed	Date of Contract	Amt. of Survey	When Surveyed
			Ms. Chs. Lks	
Exterior Lines	Edwin James	June 21st 1870	126 . 11 . 18 .	June 24th Aug 8th 187

I hereby certify that the above Map of the Exterior Lines of Tps. 13, 14, 15 and 16 North, Ranges 65, 66 and 67 West of the 6th Principal Meridian, in Wyoming Territory, is strictly conformable to the field notes of the survey thereof, on file in this Office, which have been examined and approved.

Surveyor General's Office,
Cheyenne W.T. Aug. 27th 1870.

Silas Reed
Sur. Gen.