# TOWNSHIP N°17 NORTH RANGE N°60 WEST OF 6TH PRINCIPAL MERIDIAN

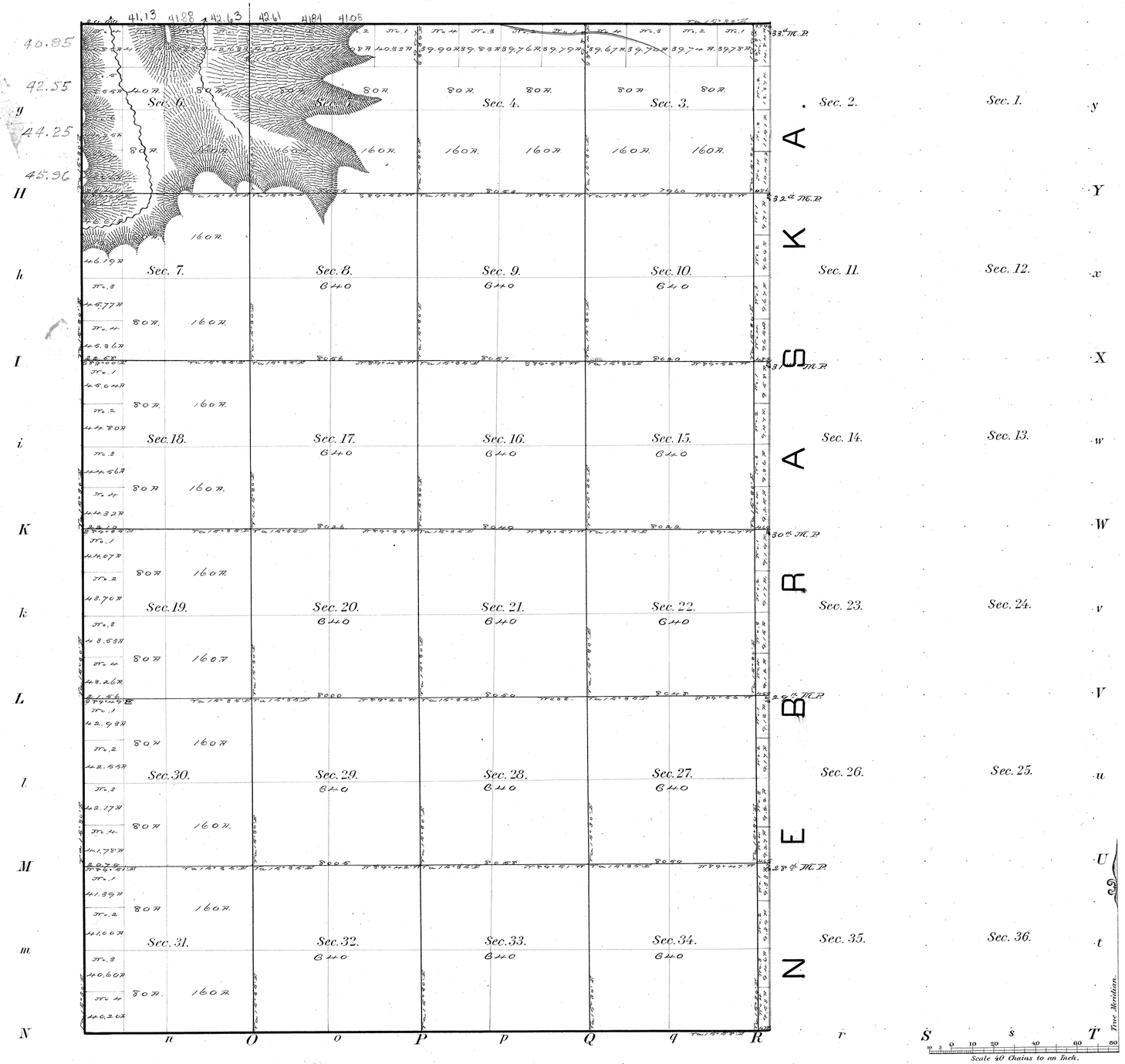


15690.27 Total number of Acres.

| Surveys Designated | By Whom Surveyed | Date of Contract | Amount of Surveys | When Surveyed |
|---|---|---|---|---|
| | | | M. Ch.s Lk.s | |
| Township lines | J. Morley Hammond | June 12th 1873 | | July 1873 |
| Subdivisions | Henry A. Hay | August 11th 1873 | 344 40 21 | Nov 6th 12th 1873 |
| Connections | | | 1 " 40 | |

| Meanders of | | | | | | | | |
|---|---|---|---|---|---|---|---|---|
| Posts | Courses | Ch.s Lk.s | Posts | Courses | Ch.s Lk.s | Posts | Courses | Ch.s Lk.s |
| | | | | | | | | |

The above Map of Township N° 17 North of Range N° 60 West of the Principal Meridian in Wyoming Territory is strictly conformable to the field notes of the survey thereof on file in this Office, which have been examined and approved.

Surveyor Generals Office
Cheyenne Wyo Nov 21st 1873

Silas Reed
Surv.r Gen.l

17-60

0014

14

Indians

# FOURTH STANDARD PARALLEL NORTH

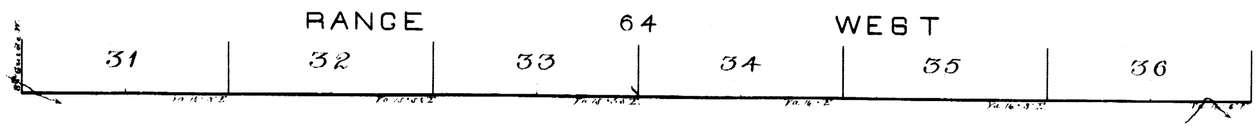

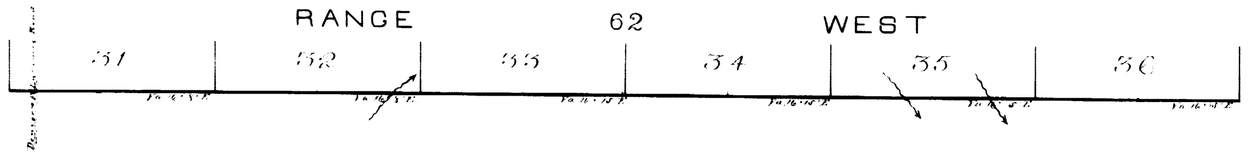





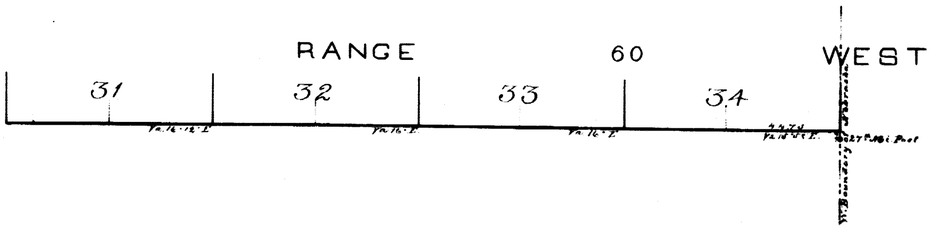


| Surveys Designated | By Whom Surveyed | Date of Contract | Amount of Survey | When Surveyed |
|---|---|---|---|---|
| 4th Stand'd Par'l N. | Edwin James | June 18th 1870 | No. Chs. Lks 28 . 4 . 73 | Augt 14th-19th 1870 |

I hereby certify that the above Map of the 4th Standard Parallel North of the Colorado Base Line, Between the 8th Guide Meridian, West of the 6th Principal Meredian, and the West Boundary of Nebraska, in Wyoming Territory, is strictly conformable to the field Notes of the Survey thereof on file in this Office, which have been examined and approved.

Surveyor Generals Office
Cheyenne W.T.

Silas Reed
Surv. Gen.

555

# EXTERIOR LINES

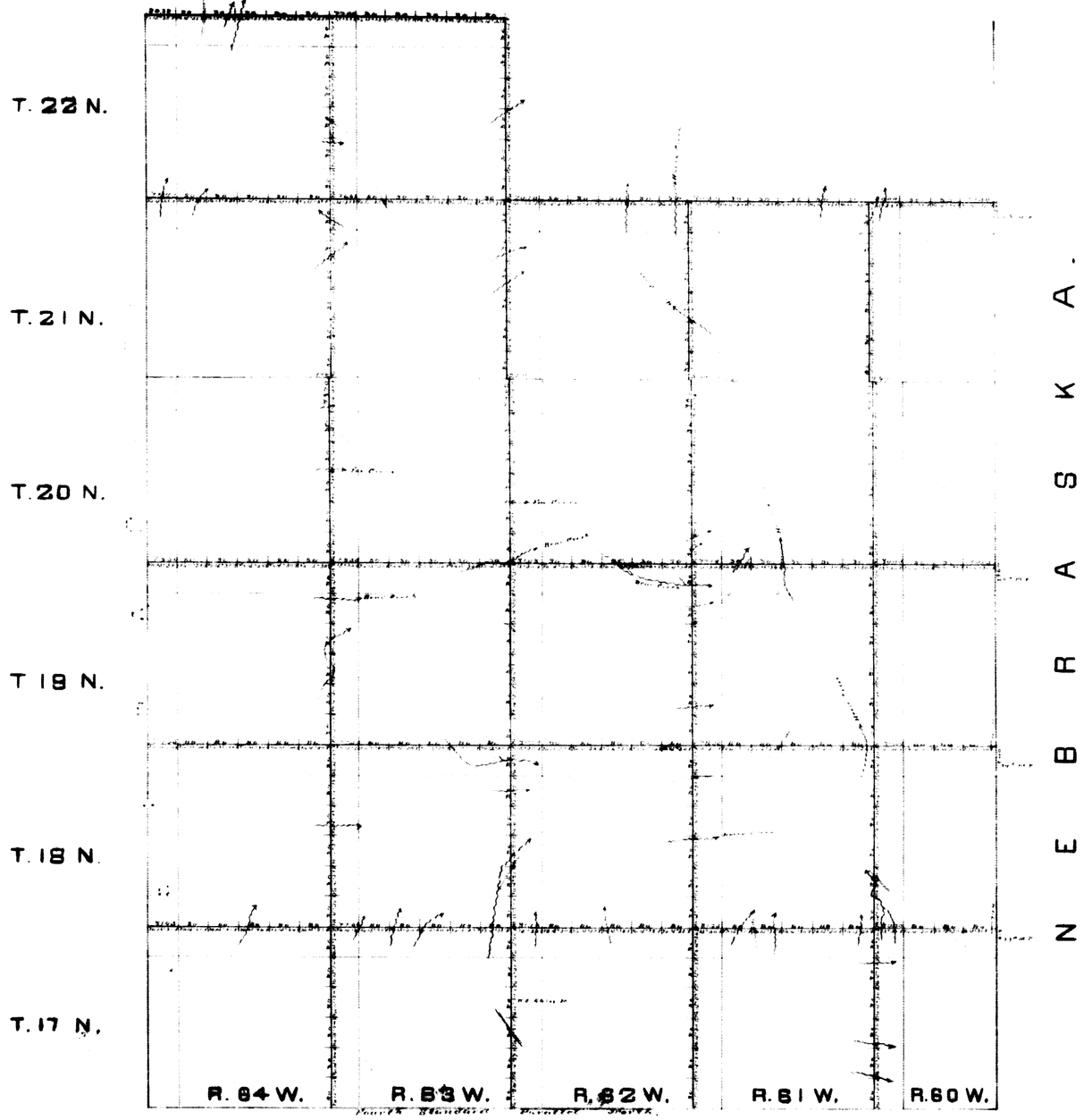


| Surveys Designated | By Whom Surveyed | Date of Contract | Amt. of Surveys | By Whom Surveyed |
|---|---|---|---|---|
| Exterior Tp. Lines | J. Wesley Hammond | June 12th 1873 | 266 . 26 . 07 | July 1st Aug 9 1873 |
| Connections | J. Wesley Hammond | June 12th 1873 | 39 . 48 | July 1st Aug 9th 1873 |

I hereby certify that the above Diagram of the Exterior Lines of Townships 17, 18, 19, 20 and 21 North, of Ranges 60, 61, 62, 63 and 64 West, and Townships 22 North of Ranges 65 and 66 West of the 6th Principal Meridian, in Wyoming Territory, is strictly conformable to the field notes of the Survey thereof on file in this Office which have been examined and approved.

Surveyor Generals Office
Cheyenne Wyo. Expt 13th 1878

Silas Reed
(Surv. Genl.)