(6)

227

23

TOWNSHIP N°17 NORTH RANGE N°61 WEST OF 6TH PRINCIPAL MERIDIAN

G f F e E d D c C b B a A

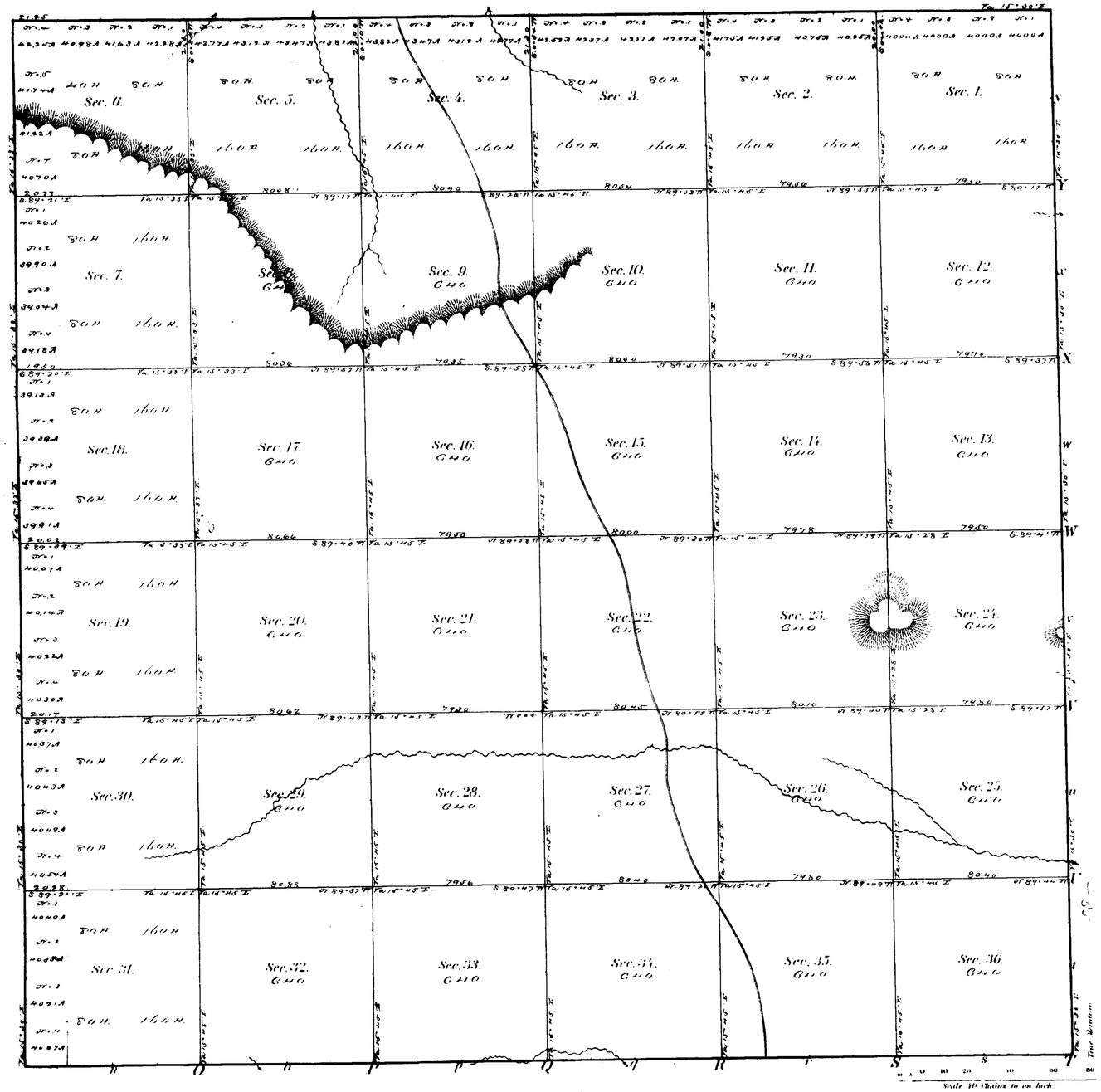

Meanders of

Posts	Courses	Ch.s Lk.s	Posts	Courses	Ch.s Lk.s	Posts	Courses	Ch.s Lk.s

23100.00 Total number of Acres.

Surveys Designated	By Whom Surveyed	Date of Contract	Amount of Surveys M.	Ch.s	Lk.s	When Surveyed
Township lines	J. H. Hammond	June 12th 1872				July 1872
Subdivisions	Charles N Caton	June 12th 1872	60	6	86	July and Aug 1872

The above Map of Township 17 North of Range 61 West of 6th Principal Meridian in Wyoming Territory is strictly conformable to the field notes of the survey thereof on file in this office, which have been examined and approved.

Surveyor Generals Office Cheyenne Wyo. Jan 14th 1873

Silas Reed
Surv Genl

17 - 61

213

0014

14

FOURTH STANDARD PARALLEL NORTH

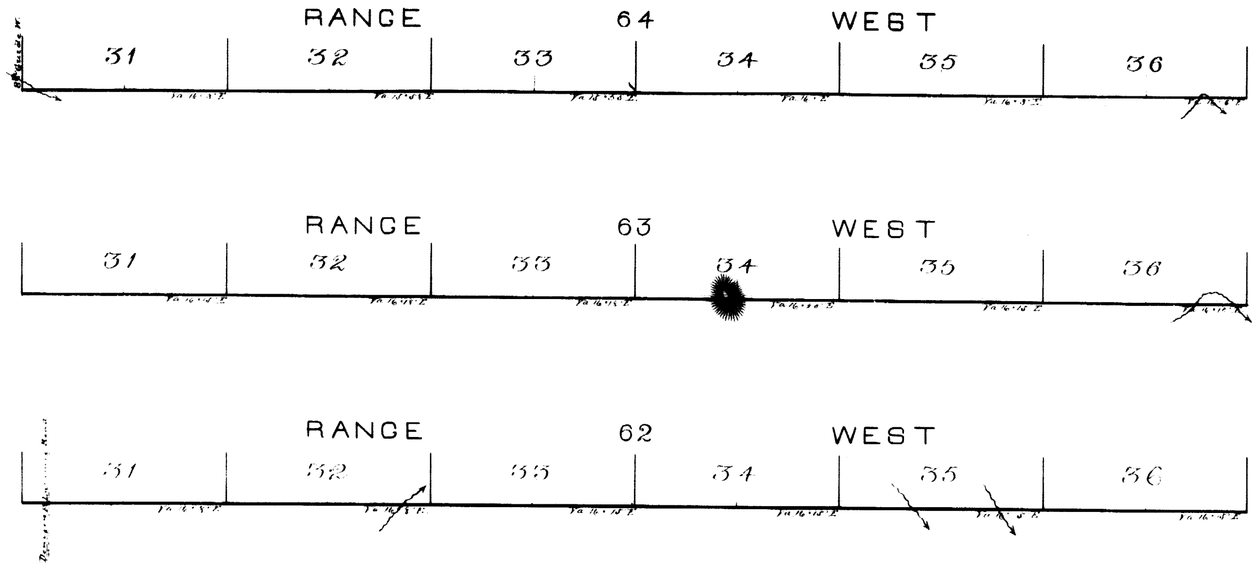

Surveys Designated	By Whom Surveyed	Date of Contract	Amount of Survey	When Surveyed
4th Stand'd Par'l N.	Edwin James	June 10th 1870	No. Chs. Lks. 28 . 4 . 73	Augt. 16th-19th 1870

I hereby certify that the above Map of the 4th Standard Parallel North of the Colorado Base Line, between the 8th Guide Meridian, West of the 6th Principal Meridian, and the West boundary of Nebraska, in Wyoming Territory, is strictly conformable to the Field Notes of the Survey thereof on file in this Office, which have been examined and approved.

Surveyor Generals Office
Cheyenne W.T.

Silas Reed
Asst. Gen.

555

EXTERIOR LINES

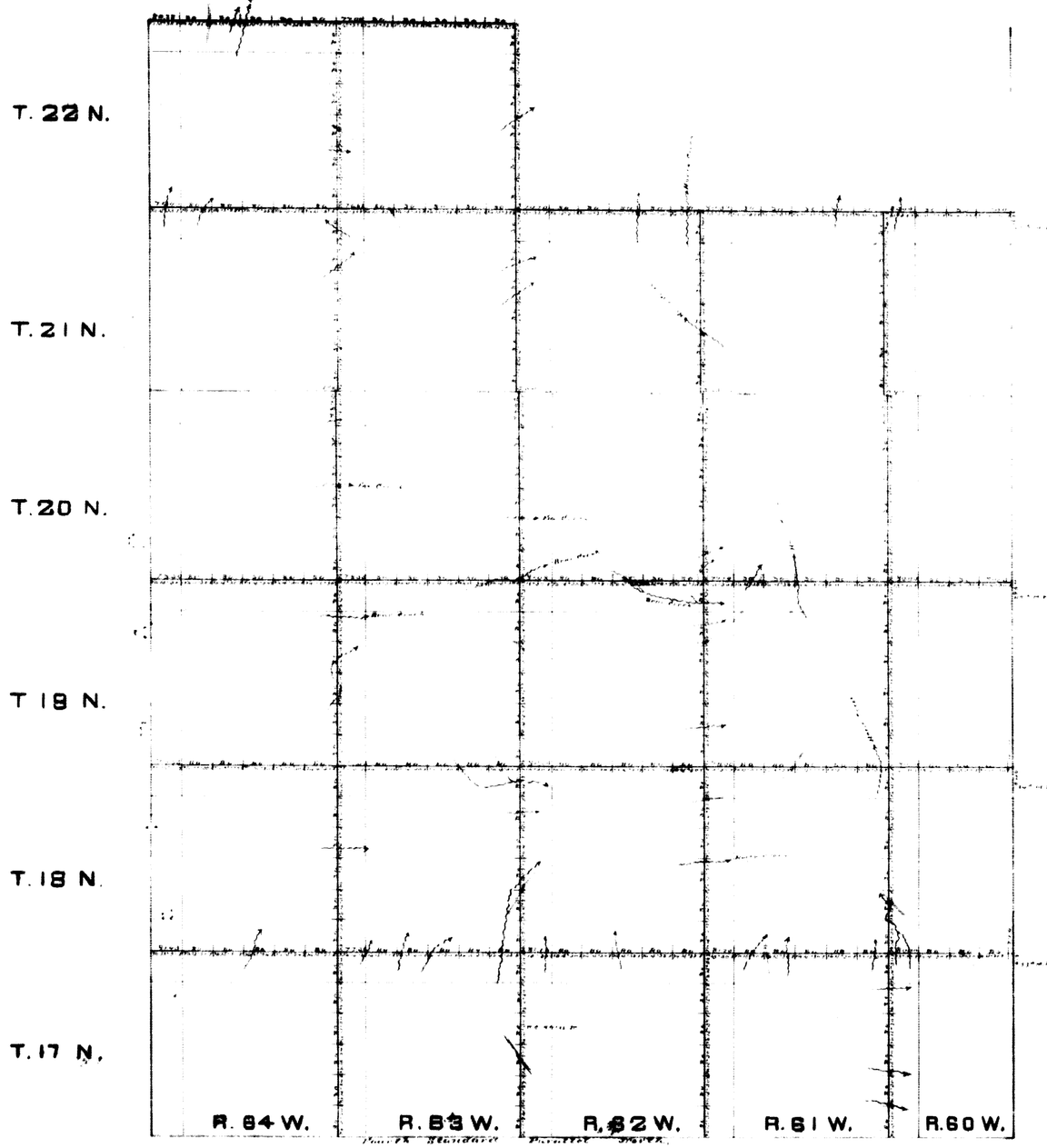

Surveys Designated	By Whom Surveyed	Date of Contract	Amt of Surveys	By Whom Surveyed
Exterior Tp. Lines	J. Wesley Hammond	June 12th 1873	266 . 26 . 07	July 1st Aug 9 1873
Connections	J. Wesley Hammond	June 12th 1873	39 . 43	July 1st Aug 9th 1873

I hereby certify that the above Diagram of the Exterior Lines of Townships 17, 18, 19, 20 and 21 North, of Ranges 60, 61, 62, 63 and 64 West, and Townships 22 North of Ranges 63 and 64 West of the 6th Principal Meridian in Wyoming Territory, is strictly conformable to the field notes of the survey thereof on file in this office which have been examined and approved.

Surveyor Generals Office
Cheyenne Wyo. Sept 13th 1873

Silas Reed
(Surv. Genl.)