TOWNSHIP No. 17 NORTH RANGE No. 64 WEST OF 6th PRINCIPAL MERIDIAN



Meanders of								
Posts	Courses	Ch.s Lk.s	Posts	Courses	Ch.s Lk.s	Posts	Courses	Ch.s Lk.s

23018.27 Total number of Acres.

Surveys Designated	By Whom Surveyed	Date of Contract	Amount of Surveys M. Ch.s Lk.s	When Surveyed
Township lines	J. W. Hammond	June 12th 1873		July 1873
Subdivisions	Chas. A. Caton	June 12th 1873	59 - 76 - 60	July 3rd 9th 1873

The above Map of Township No. 17 North of Range No. 64 West of 6th Principal Meridian in Nyoming Territory is strictly conformable to the field notes of the survey thereof on file in this Office, which have been examined and approved.

Surveyor Generals Office
Cheyenne Wyo. Nov. 14th 1873

Silas Reed
Surv. Genl.

555

EXTERIOR LINES

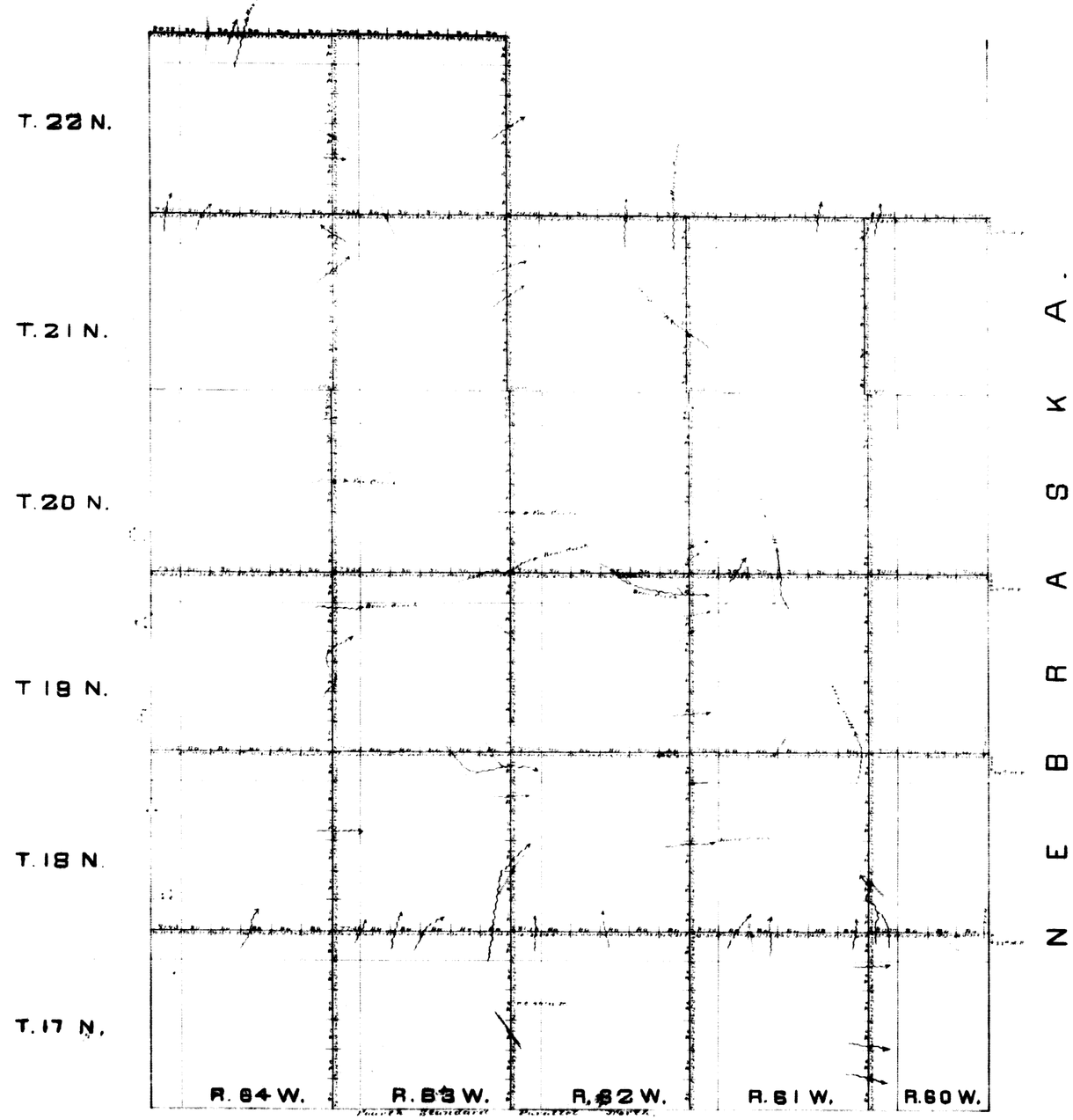

Surveys Designated	By Whom Surveyed	Date of Contract	Amt of Surveys	By Whom Surveyed
Exterior Tp. Lines	J. Wesley Hammond	June 12th 1873	256 . 26 . 07	July 1st - Aug 9 1873
Connections	J. Wesley Hammond	June 12th 1872	39 . 48	July 1st - Aug 9th 1872

I hereby certify that the above Diagram of the Exterior Lines of Townships 17, 18, 19, 20 and 21 North, of Ranges 60, 61, 62, 63 and 64 West, and Townships 22 North of Ranges 63 and 64 West of the 6th Principal Meridian, in Wyoming Territory, is strictly conformable to the field notes of the Survey thereof on file in this Office which have been examined and approved.

Surveyor Generals Office
Cheyenne Wyo. Sept 18th 1878

Silas Reed
(Surv. Genl.)

EIGHTH GUIDE MERIDIAN WEST

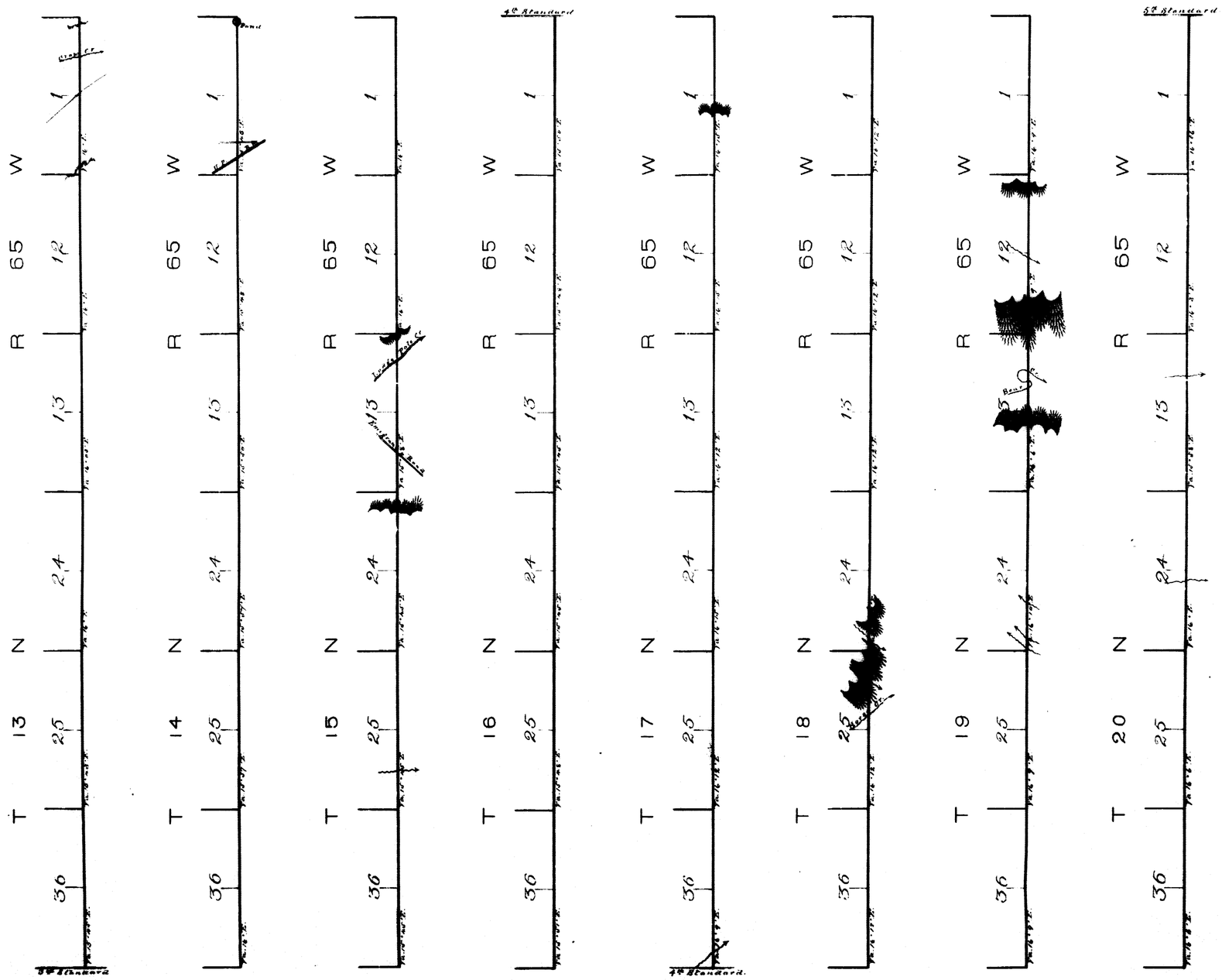

Surveys Designated	By Whom Surveyed	Date of Contract	Amt. of Surveys	When Surveyed
5th Guide Merid.n West	Edmon James	June 13th 1870	48 Miles	July 21st–Aug 30th 1870

I hereby certify that the above Map of the 5th Guide Meridian West of the 6th Principal Meridian, between the 3rd and 5th Standard Parallels North, in Wyoming Territory, is strictly conformable to the field notes of the Survey thereof, on file in this Office, which have been examined and approved.

Surveyor General's Office
Cheyenne W.T. Aug. 30th 1870

Silas Reed
Sur.r Gen.l

Indexed

FOURTH STANDARD PARALLEL NORTH

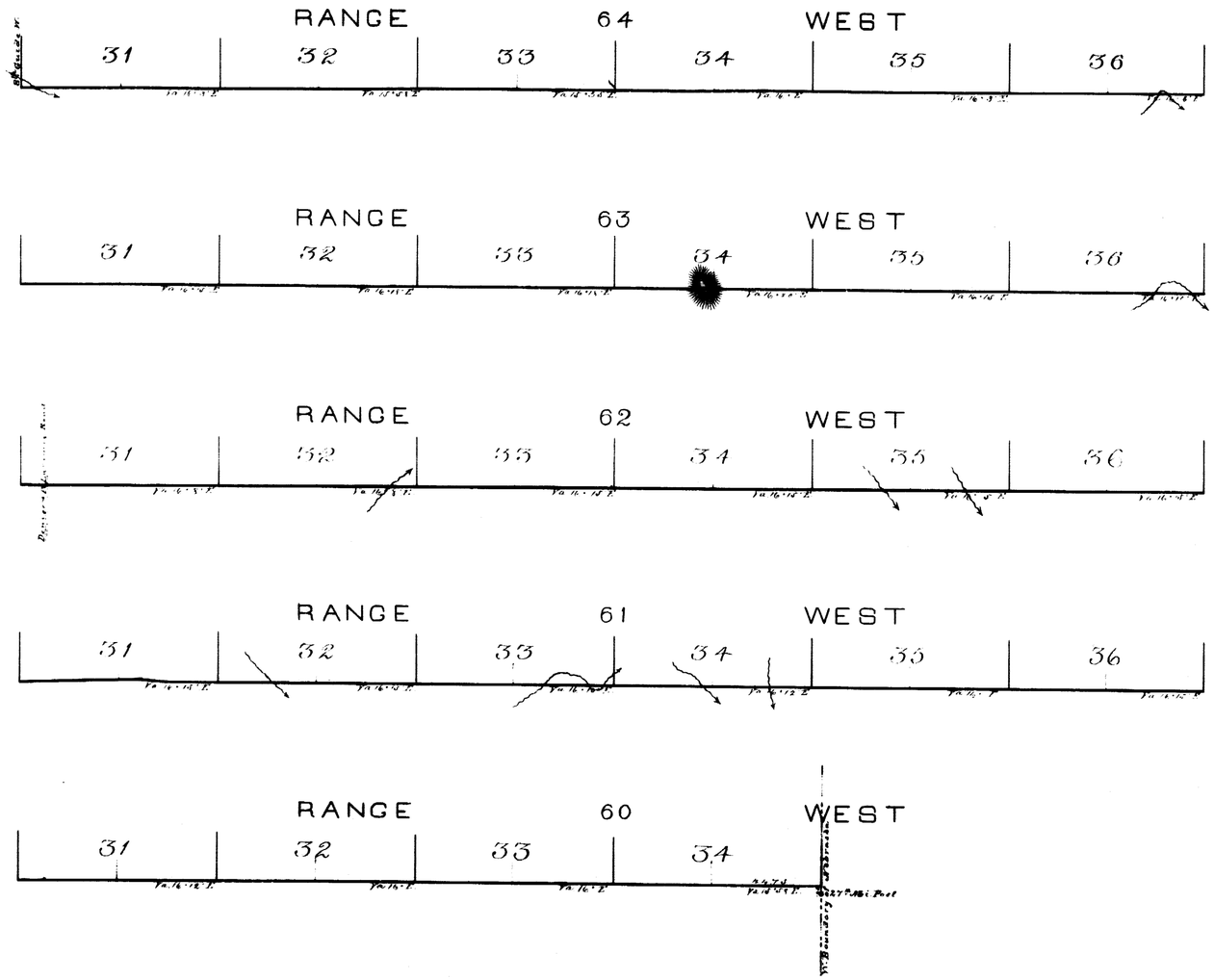

Surveys Designated	By Whom Surveyed	Date of Contract	Amount of Survey	When Surveyed
4th Stand. Par. N.	Edwin James	June 18th 1870	No. Chs. Lks. 28 . 4 . 73	Augt. 14th-19th 1870

I hereby certify that the above Map of the 4th Standard Parallel North of the Colorado Base Line, between the 8th Guide Meridian, West of the 6th Principal Meridian, and the West boundary of Nebraska, in Wyoming Territory, is strictly conformable to the Field Notes of the Survey thereof on file in this Office, which have been examined and approved.

Surveyor Generals Office
Cheyenne W.T.

Silas Reed
~~Surv. Gen.~~