No 31

TOWNSHIP No. 17 NORTH RANGE No. 65 WEST OF 6th PRINCIPAL MERIDIAN

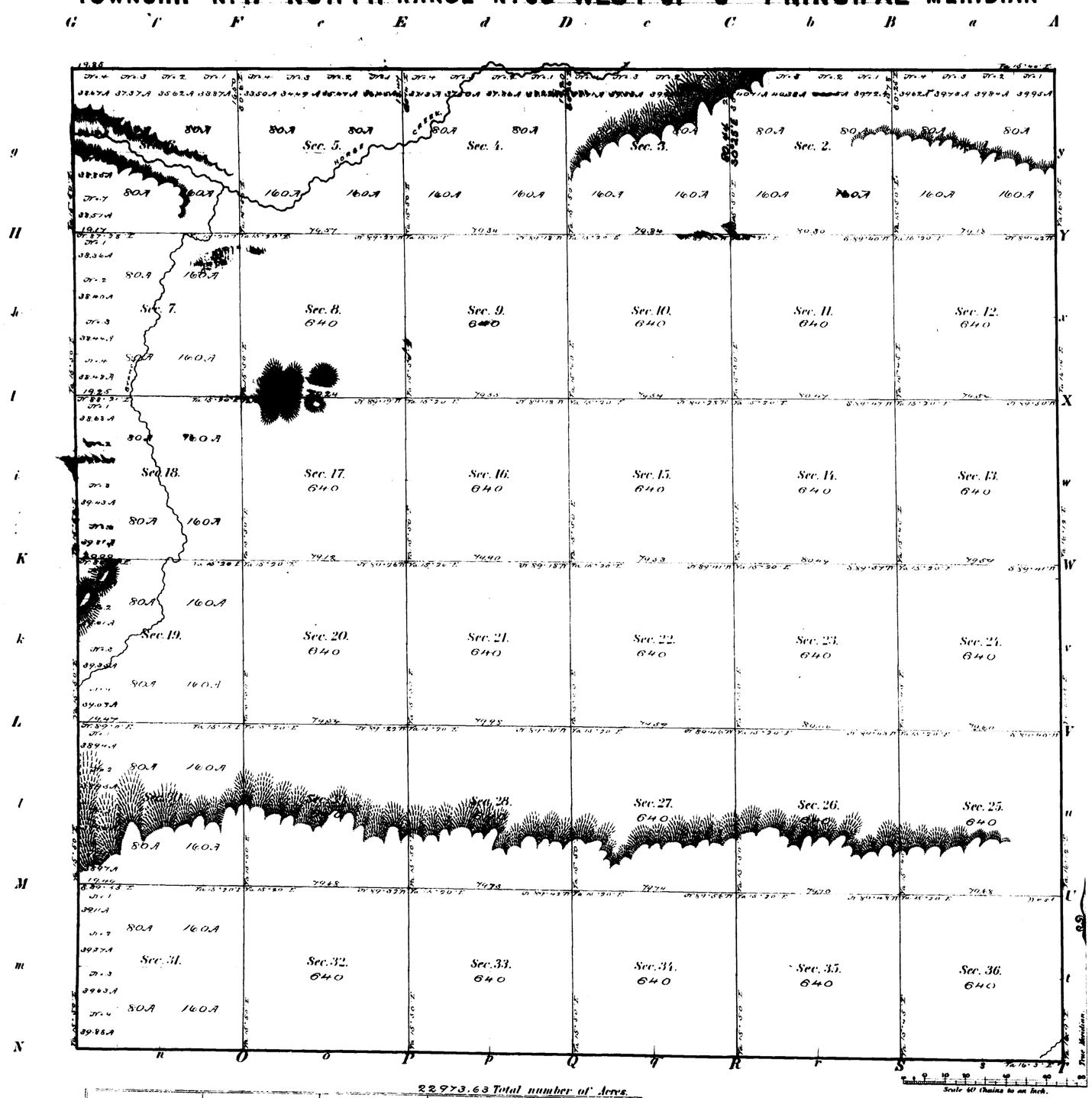

Meanders of								
Posts	Courses	Ch.s Lk.s	Posts	Courses	Ch.s Lk.s	Posts	Courses	Ch.s Lk.s

22973.63 Total number of Acres.

Surveys Designated	By Whom Surveyed	Date of Contract	Amount of Surveys M.	Ch.s	Lk.s	When Surveyed
Township lines	T. Wesley Hammond	June 19th 1872				Aug. 4-9. 1872
Subdivisions	Henry T. Wright	July 29th 1872	59	64	22	Aug. 6-15th 1872

The above Map of Township No. 17 North of Range No. 65 West of 6th Principal Meridian in Wyoming Territory is strictly conformable to the field notes of the survey thereof on file in this Office which have been examined and approved.

Surveyor General's Office
Cheyenne Wyo. Oct. 29. 1872.

Silas Reed
Sur. Gen.l

EIGHTH GUIDE MERIDIAN WEST

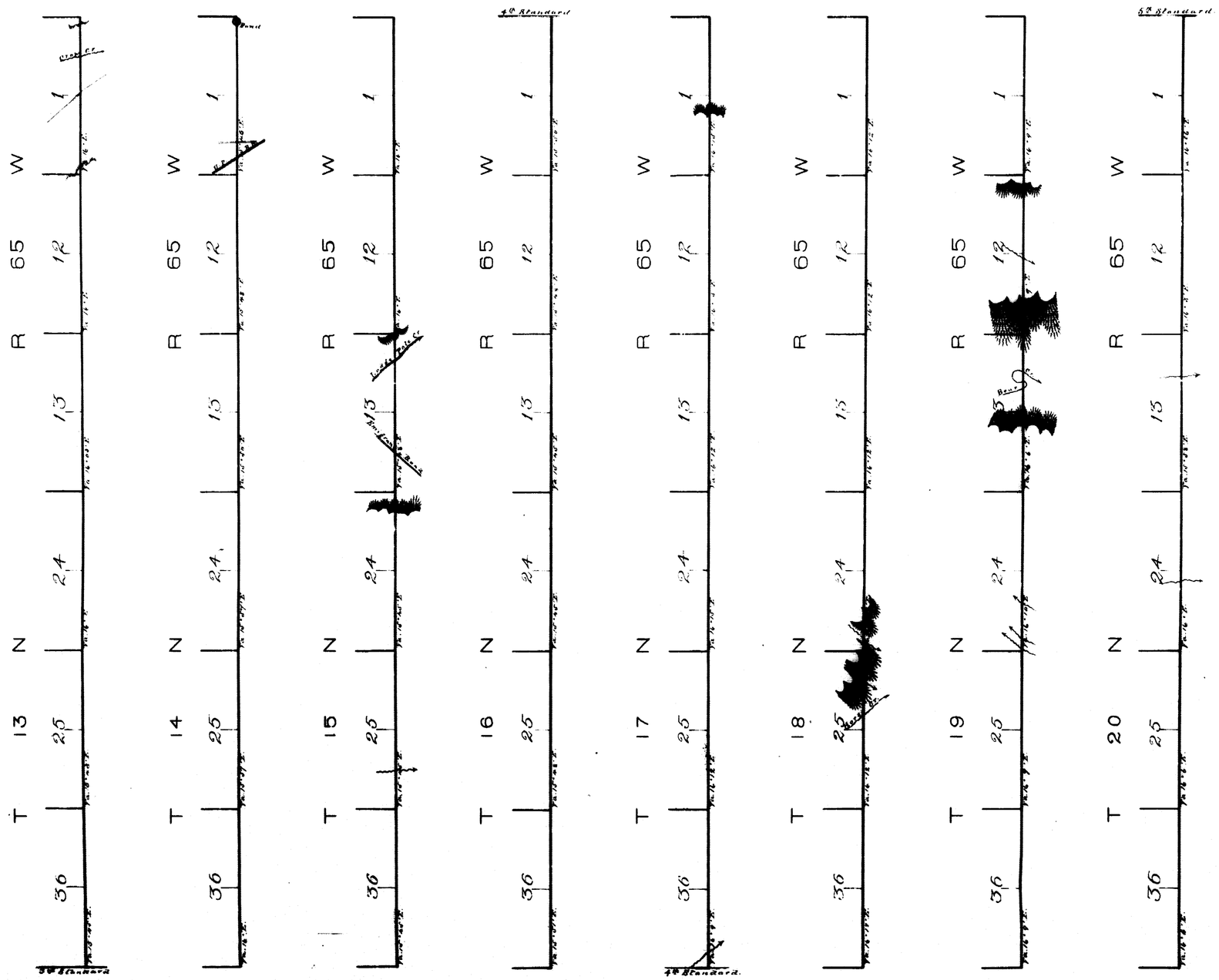

Surveys Designated	By Whom Surveyed	Date of Contract	Amt. of Surveys	When Surveyed
5th Guide Merid.n West	Edmon James	June 18th 1870	48 Miles	July 21st–Aug 25th 1870

I hereby certify that the above Map of the 5th Guide Meridian West of the 6th Principal Meridian, between the 3rd and 5th Standard Parallels North, in Wyoming Territory, is strictly conformable to the field notes of the Survey thereof, on file in this Office, which have been examined and approved.

Surveyor General's Office
Cheyenne W.T. Aug. 30th 1870

Silas Reed
Surr. Genl.

FOURTH STANDARD PARALLEL NORTH

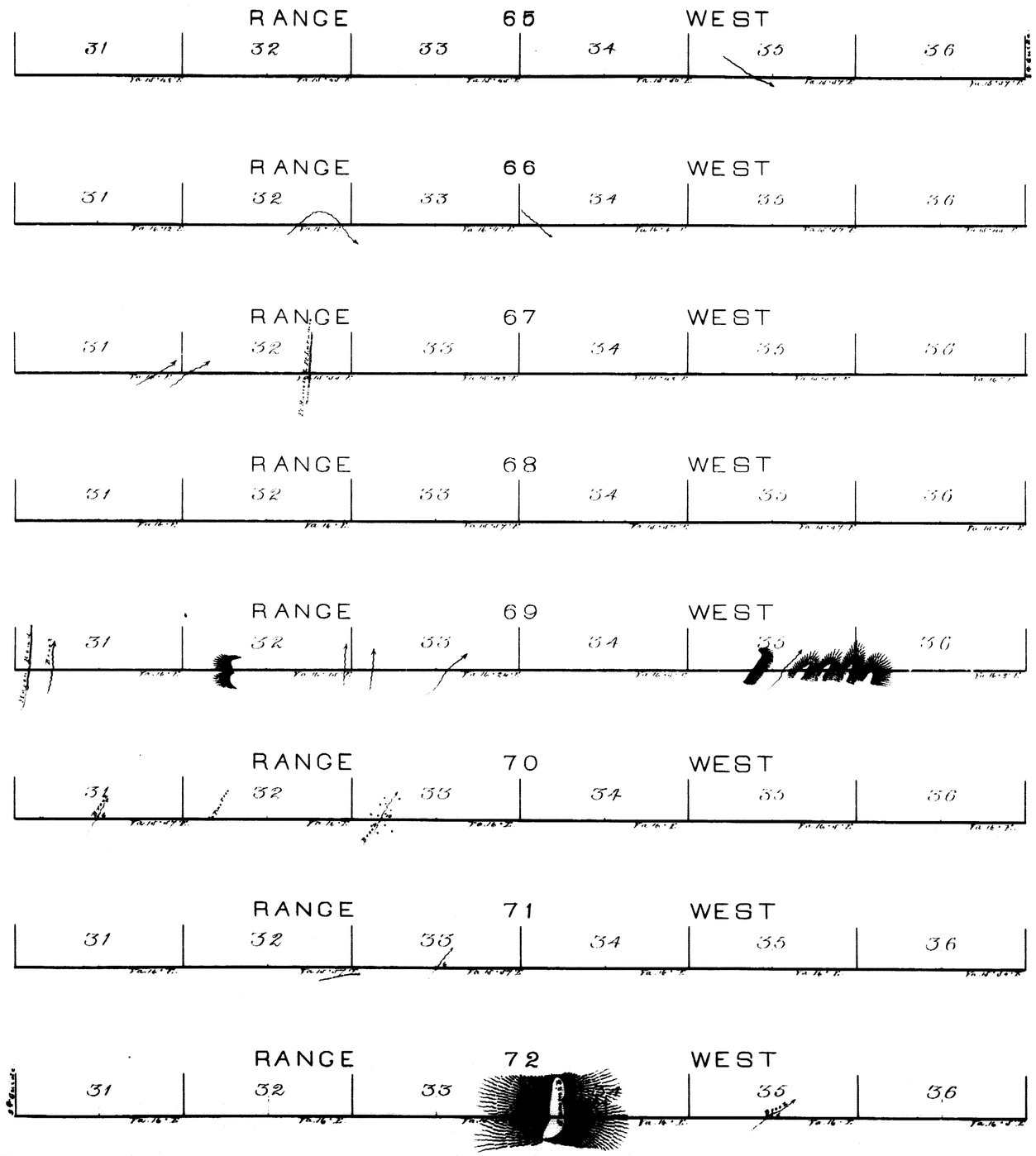

Surveys Designated	By Whom Surveyed	Date of Contract	Amount of Survey	When Surveyed
4th Stand.d Par.l N.	Edwin James	June 18th 1870	42 Miles	July 1870

I hereby certify that the above Map of the 4th Standard Parallel North, of the Colorado Base Line, between Ranges 64 and 73 West of the 6th Principal Meridian, in Wyoming Territory is strictly conformable to the field notes of the Survey thereof, on file in this Office, which have been examined and approved

Surveyor General's Office.
Cheyenne W.T. Aug 27th 1874.

Silas Reed
Surv.r Gen.l

EXTERIOR LINES

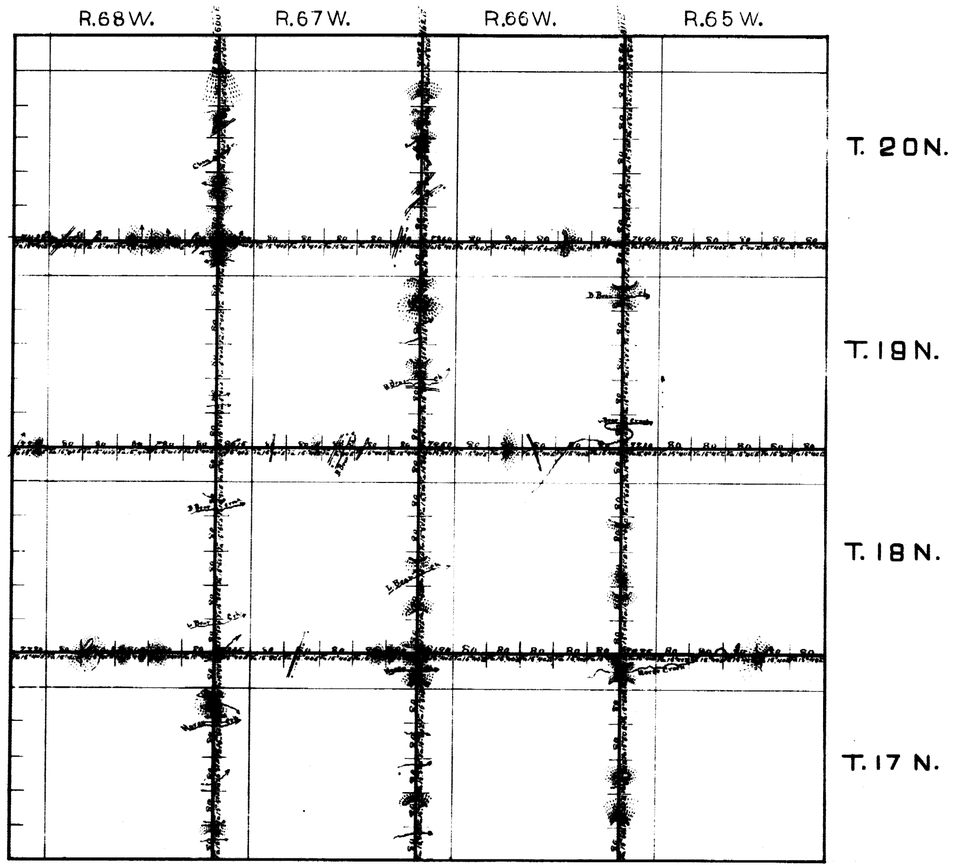

Surveys Designated	By Whom Surveyed	Date of contract	Amt of Surveys Mi. Chs. Lks.	When Surveyed
Exterior Lines	J. W. Hammond	June 19th 1872	144 - 64 - 01	Aug 28 & 29th 1872
Connections			9 - 73	

I hereby certify that the above Map of the Exterior Lines of Townships 17 - 18 - 19 and 20 North, Ranges 65, 66, 67 and 68 West of 6th Principal Meridian in Wyoming Territory is strictly conformable to the field notes of the survey thereof on file in this office which have been examined and approved.

Surveyor General's Office
Cheyenne W.T.

Silas Reed
Sur. Genl.