123

No. 32.

TOWNSHIP No. 17 NORTH RANGE No. 88 WEST OF 6TH PRINCIPAL MERIDIAN

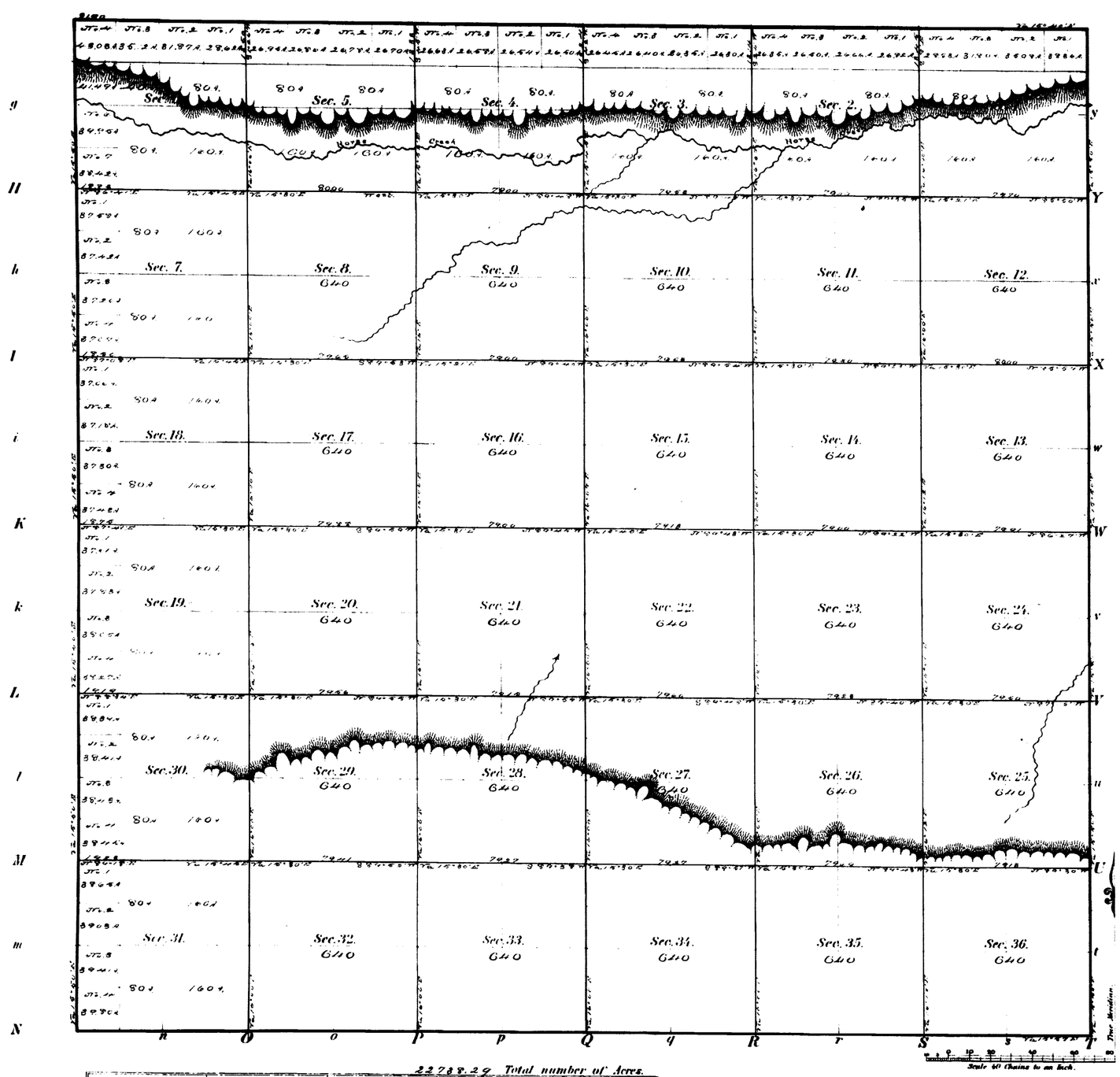

Meanders of								
Posts	Courses	Ch.s Lk.s	Posts	Courses	Ch.s Lk.s	Posts	Courses	Ch.s Lk.s

22788.29 Total number of Acres.

Surveys Designated	By Whom Surveyed	Date of Contract	Amount of Surveys M. Ch.s Lk.s	When Surveyed
Township lines	J. Wesley Hammond	June 19th 1872		August 1872
Subdivisions	Albert M. Rogers	August 12th 1872	69 - 26 - 60	Oct. 7th 12th 1872

The above Map of Township 17 North of Range 88 West of 6th Principal Meridian in Wyoming Territory is strictly conformable to the field notes of the survey thereof on file in this Office, which have been examined and approved.

Surveyor Generals Office
Cheyenne Wyo. Nov. 30th 1872

Silas Reed
Surv. Gen.l

FOURTH STANDARD PARALLEL NORTH

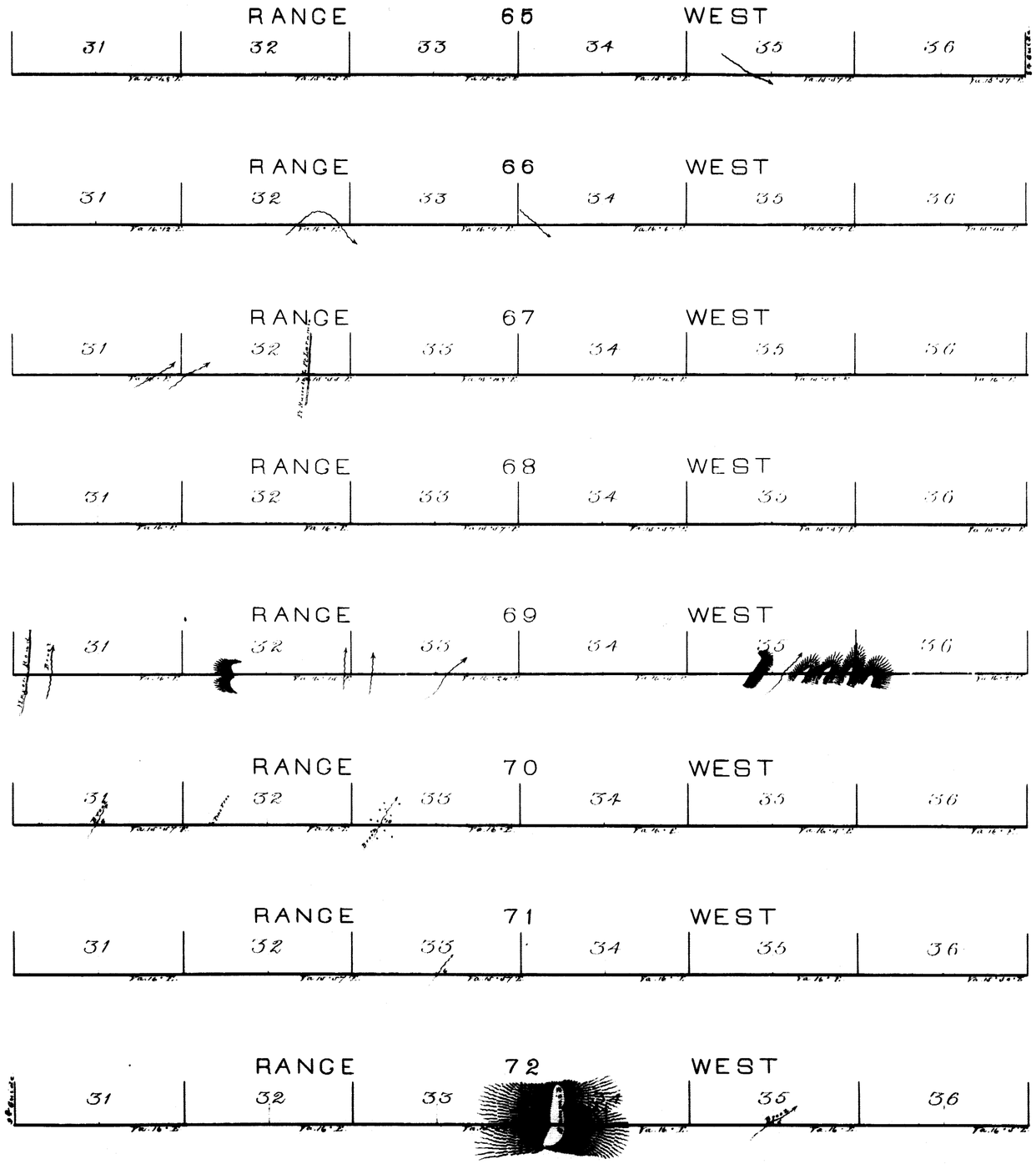

Surveys Designated	By Whom Surveyed	Date of Contract	Amount of Survey	When Surveyed
4th Stand.d Par.l N.	Edwin James	June 16th 1870	48 Miles	July 1870

I hereby certify that the above Map of the 4th Standard Parallel North, of the Colorado Base Line, between Ranges 64 and 75 West of the 6th Principal Meridian, in Wyoming Territory is strictly conformable to the field notes of the Survey thereof, on file in this Office, which have been examined and approved.

Surveyor General's Office,
Cheyenne W.T. Aug 27th 1870.

Silas Reed
Surv.r Gen.l

Indexed

EXTERIOR LINES

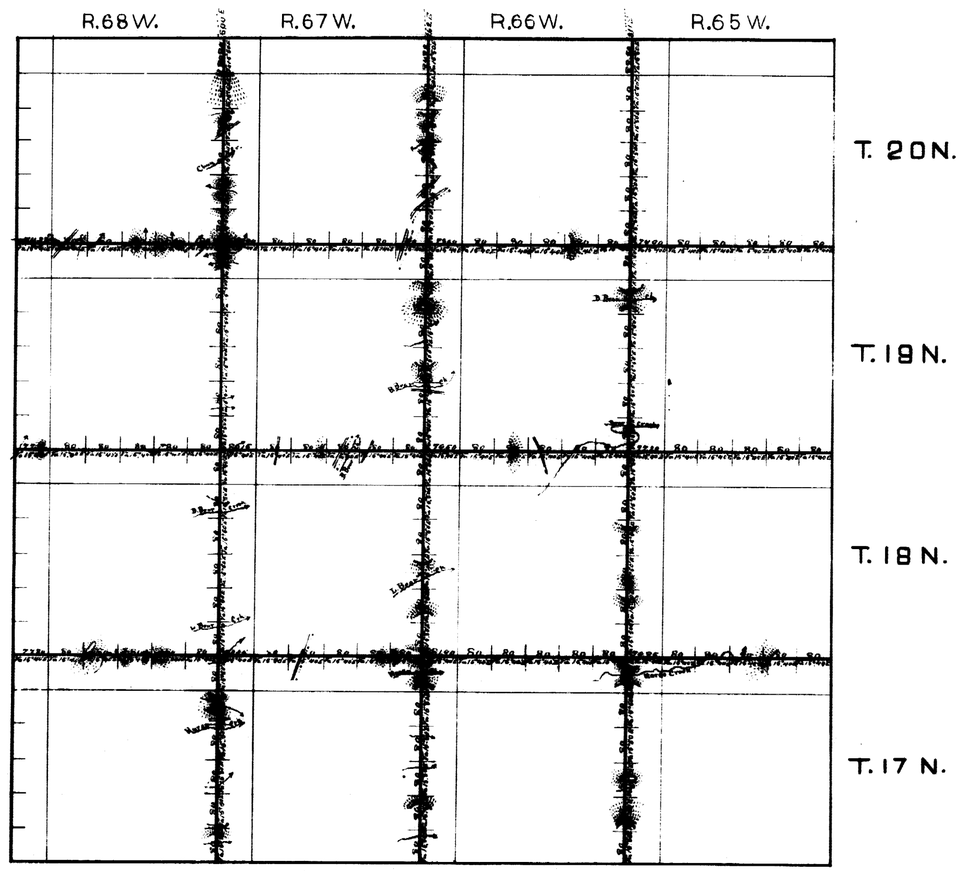

Surveys Designated	By Whom Surveyed	Date of Contract	Amt of Surveys Mi. Chs. Lks.	When Surveyed
Exterior Lines	J. W. Hammond	June 19th 1872	144 - 64 - 01	Aug 4th & 5th 1872
Connections	"	"	9 - 73	" " "

I hereby certify that the above Map of the Exterior Lines of Townships 17. 18. 19 and 20 North. Ranges 65. 66. 67 and 68 West of 6th Principal Meridian in Wyoming Territory is strictly conformable to the field notes of the survey thereof on file in this office which have been examined and approved.

Surveyor General's Office
Cheyenne W.T.

Silas Reed
Sur. Genl.