131

No 35.

TOWNSHIP No. 17 NORTH RANGE No. 69 WEST OF 6th PRINCIPAL MERIDIAN

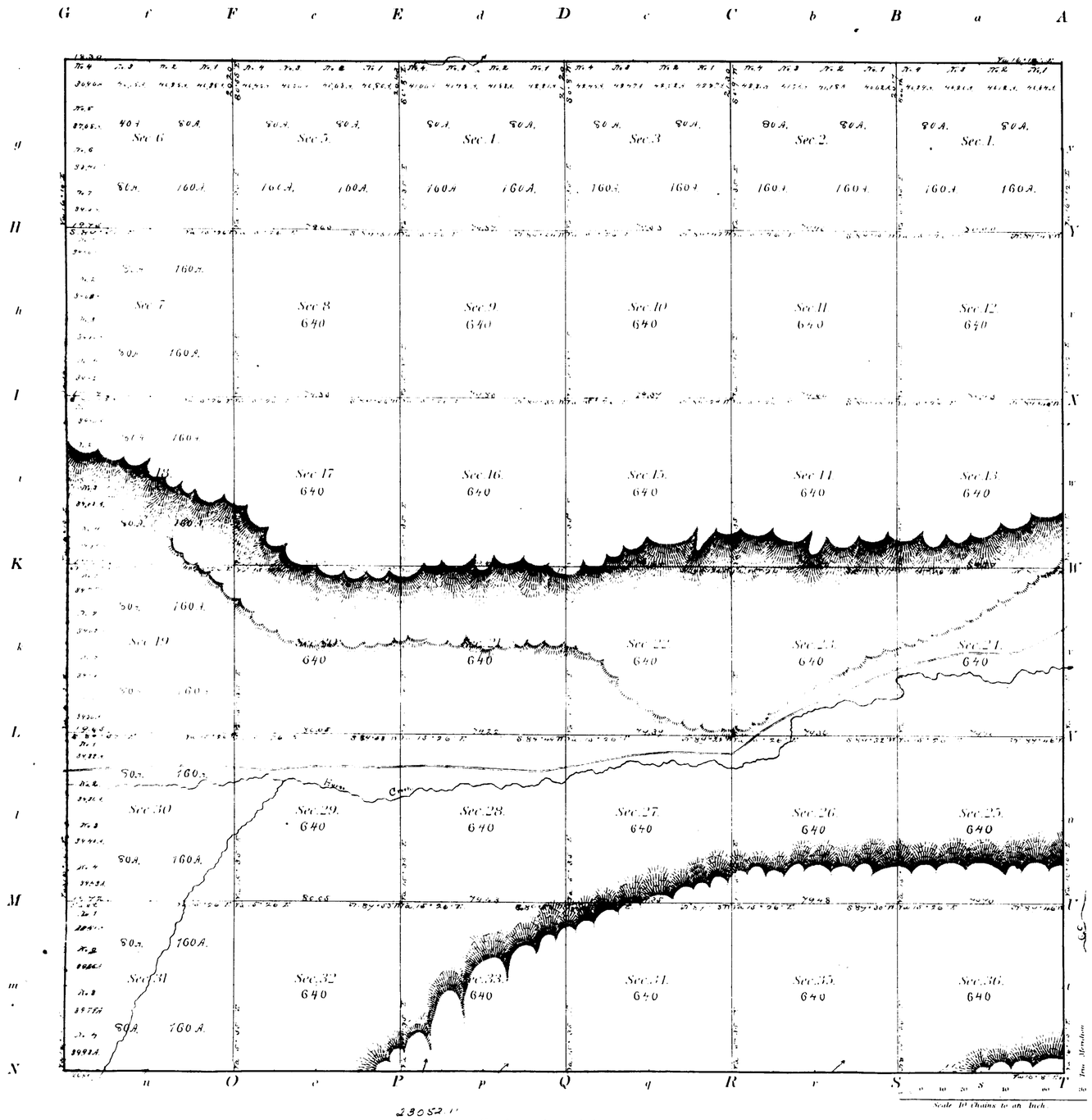

Meanders of

Posts	Courses	Ch^s Lk^s	Posts	Courses	Ch^s Lk^s	Posts	Courses	Ch^s Lk^s

29052.11
28957.66 Total number of Acres.

Surveys Designated	By Whom Surveyed	Date of Contract	Amount of Surveys			When Surveyed
			M.	Ch.	Lk.	
Township lines	Calvin Jones	Aug. 31st 1870				Mar. 1871
Subdivisions	John L. Thomas	May 9th 1872	54	74	93	Jan. 21st to Feb. 1872

The above Map of Township No. 17 North of Range No. 69 West of 6th Principal Meridian in Wyoming Territory is strictly conformable to the field notes of the survey thereof on file in this Office, which have been examined and approved.

Surveyor General's Office, Cheyenne Wyo. Aug 15th 1872

Silas Reed
( ) Sur. Gen'l

118

17 - 69

FOURTH STANDARD PARALLEL NORTH

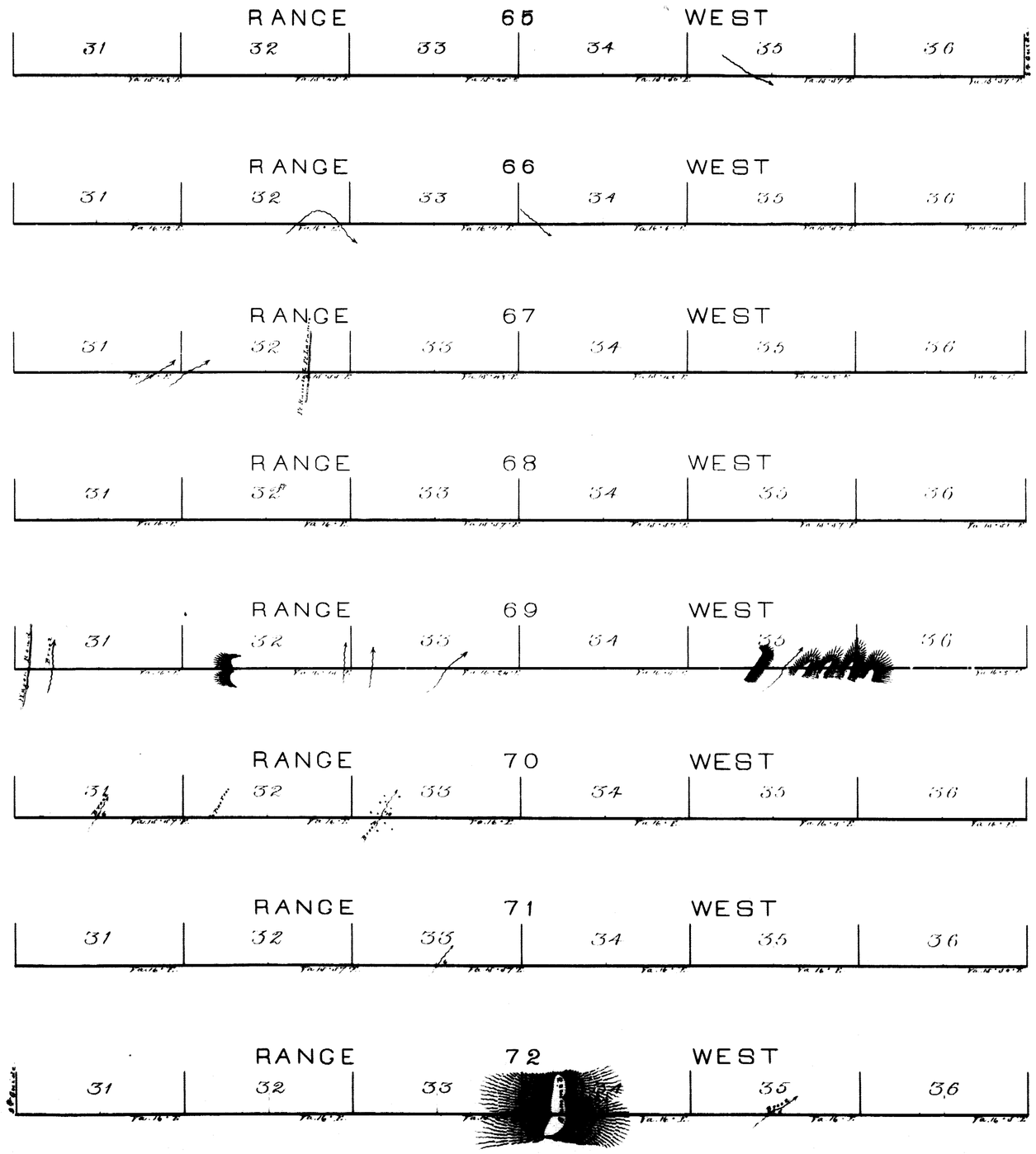

Surveys Designated	By Whom Surveyed	Date of Contract	Amount of Survey	When Surveyed
4th Stand Par N	Erwin James	June 18th 1870	48 Miles	July 1870

I hereby certify that the above Map of the 4th Standard Parallel North, of the Colorado Base Line, between Ranges 64 and 75 West of the 6th Principal Meridian, in Wyoming Territory is strictly conformable to the field notes of the Survey thereof, on file in this Office, which have been examined and approved

Surveyor General's Office,
Cheyenne W.T. Aug 27th 1870.

Silas Reed
Surl Genl

accession No. 0235

35

EXTERIOR LINES

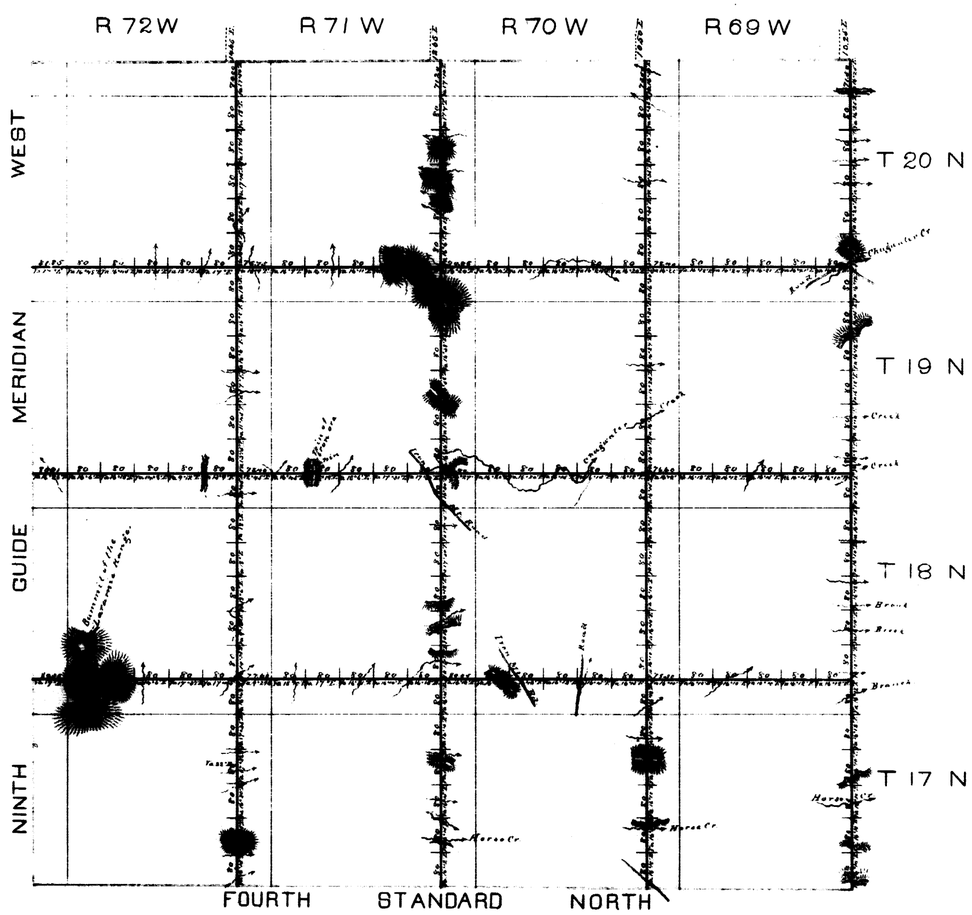

Survey Designation	By Whom Surveyed	Date of Contract	Amt. of Survey	When Surveyed
			Mi. Ch. Lks	
Exterior Lines	Edwin James & Alfred H. Rogers	August 31st 1870	187 . 57 . 91	Dec. 19th 1870 to May 20th 1871
Connections			48 . 06	

I hereby certify that the above Map of the Exterior Lines of Townships 17, 18, 19 and 20 North, Ranges 69, 70, 71 and 72 West of 6th Principal Meridian, in Wyoming Territory, is strictly conformable to the field notes of the survey thereof, on file in this Office, which have been examined and approved

Surveyor General's Office.
Cheyenne W.T. July 12th 1871.

Silas Reed
Sur. Genl.