TOWNSHIP No. 20 NORTH RANGE No. 65 WEST OF 6th PRINCIPAL MERIDIAN

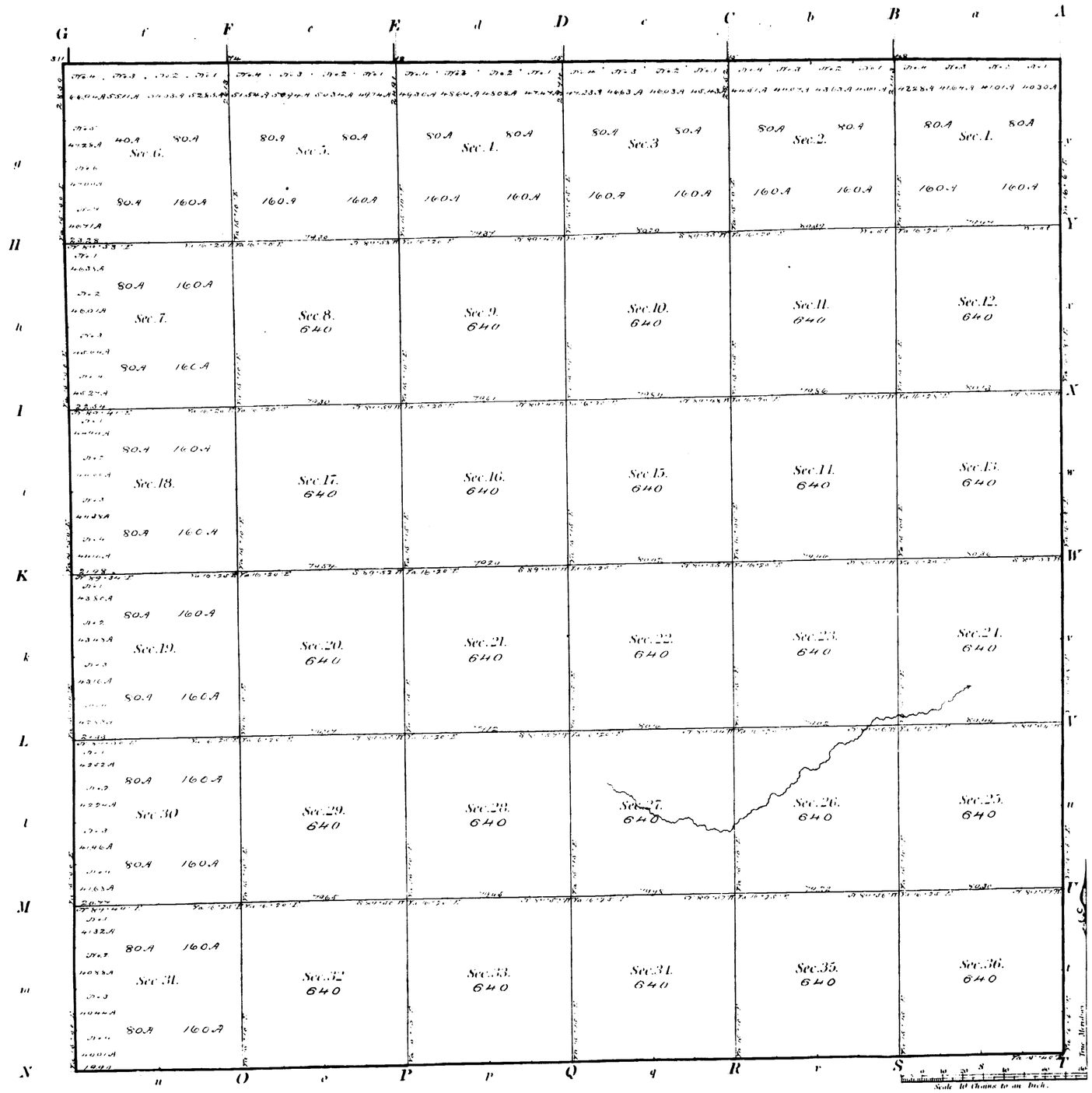

Meanders of								
Posts	Courses	Ch.s Lk.s	Posts	Courses	Ch.s Lk.s	Posts	Courses	Ch.s Lk.s

23318.07 Total number of Acres.

Surveys Designated	By Whom Surveyed	Date of Contract	Amount of Surveys M.	Ch.s	Lk.s	When Surveyed
Township lines	J. Wesley Hammond	June 14th 1872				Aug. 9-10th 1872
Subdivisions	Henry T. Albright	July 29th 1872	60	22	24	Sept. 20-Oct. 2nd 1872.
Connections				1	70	

The above Map of Township No. 20 North of Range No. 65 West of 6th Principal Meridian in Wyoming Territory is strictly conformable to the field notes of the survey thereof on file in this office, which have been examined and approved.

Surveyor Generals Office.
Cheyenne Wyo. Oct. 29th 1872

Silas Reed
Surv. Gen.

20 - 65

EIGHTH GUIDE MERIDIAN WEST

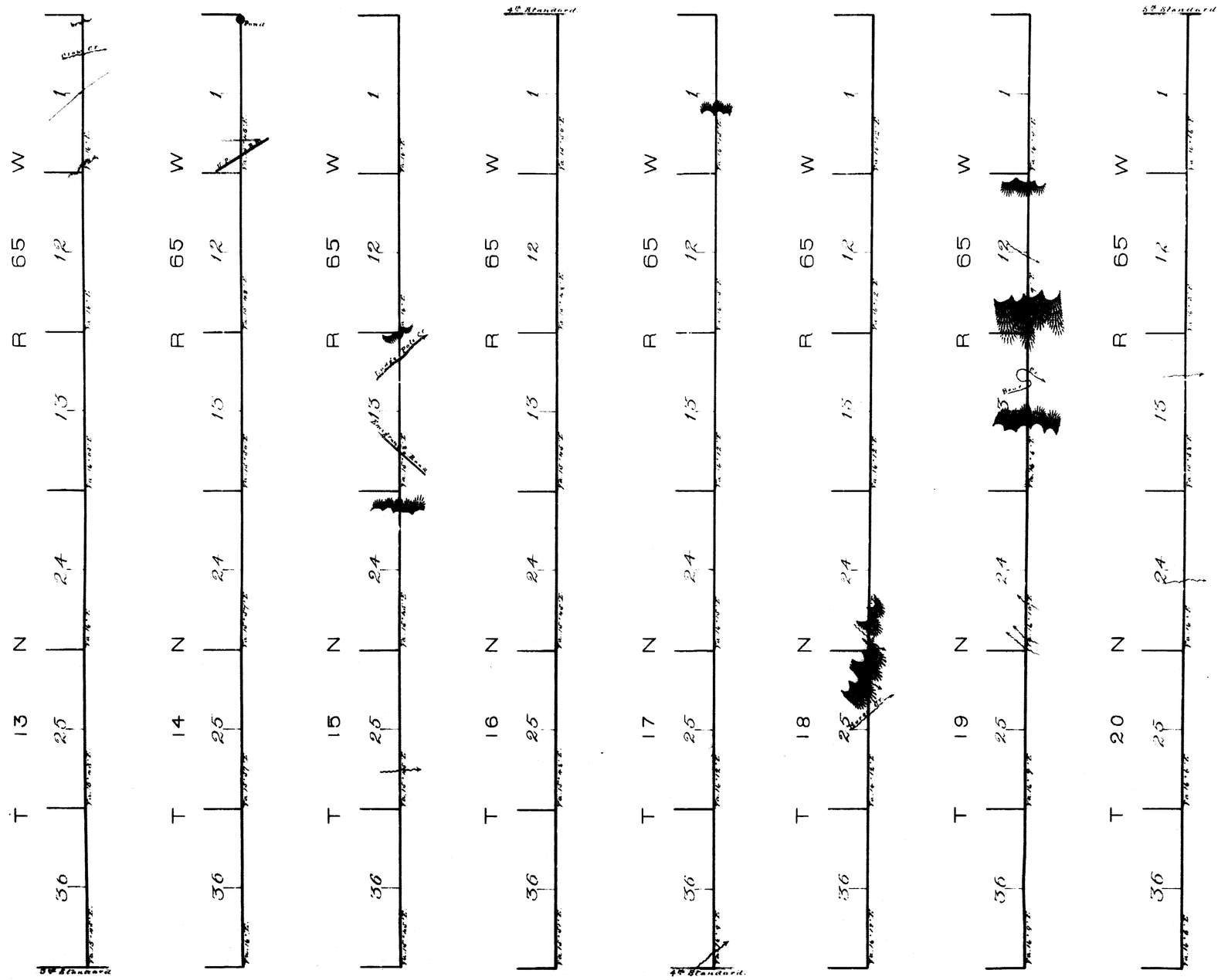

Surveys Designated	By Whom Surveyed	Date of Contract	Amt. of Surveys	When Surveyed
3rd Guide Merid.n West	Edwin James	June 13th 1870	48 Miles	July 21st – Aug 25th 1870

I hereby certify that the above Map of the 8th Guide Meridian West of the 6th Principal Meridian, between the 3rd and 5th Standard Parallels North, in Wyoming Territory, is strictly conformable to the field notes of the Survey thereof, on file in this Office, which have been examined and approved.

Surveyor General's Office
Cheyenne W.T. Aug. 30th 1870

Silas Reed
Sur.r Gen.l

Indexed

EXTERIOR LINES

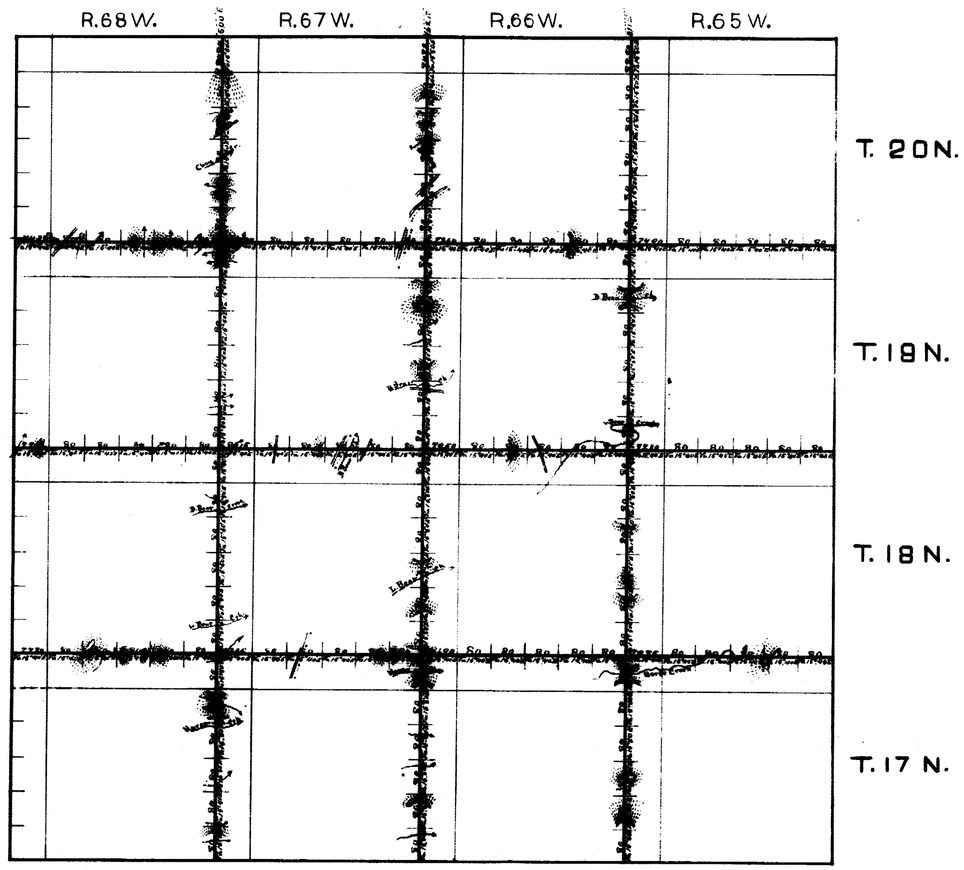

Surveys Designated	By Whom Surveyed	Date of contract	Amt of Surveys Mi. Chs. Lks.	When Surveyed
Exterior Lines	J. W. Hammond	June 19th 1870	144 - 64 - 01	Aug 4th & 5th 1870
Connections			9 - 73	

I hereby certify that the above Map of the Exterior Lines of Townships 17. 18. 19 and 20 North. Ranges 65. 66. 67 and 68 West of 6th Principal Meridian in Wyoming Territory is strictly conformable to the field notes of the survey thereof on file in this office which have been examined and approved.

Surveyor General's Office
Cheyenne W.T.

Silas Reed
Sur. Genl.