(9)

32

519

TOWNSHIP No 22 NORTH RANGE No 65 WEST of the 6th Principal MERIDIAN.

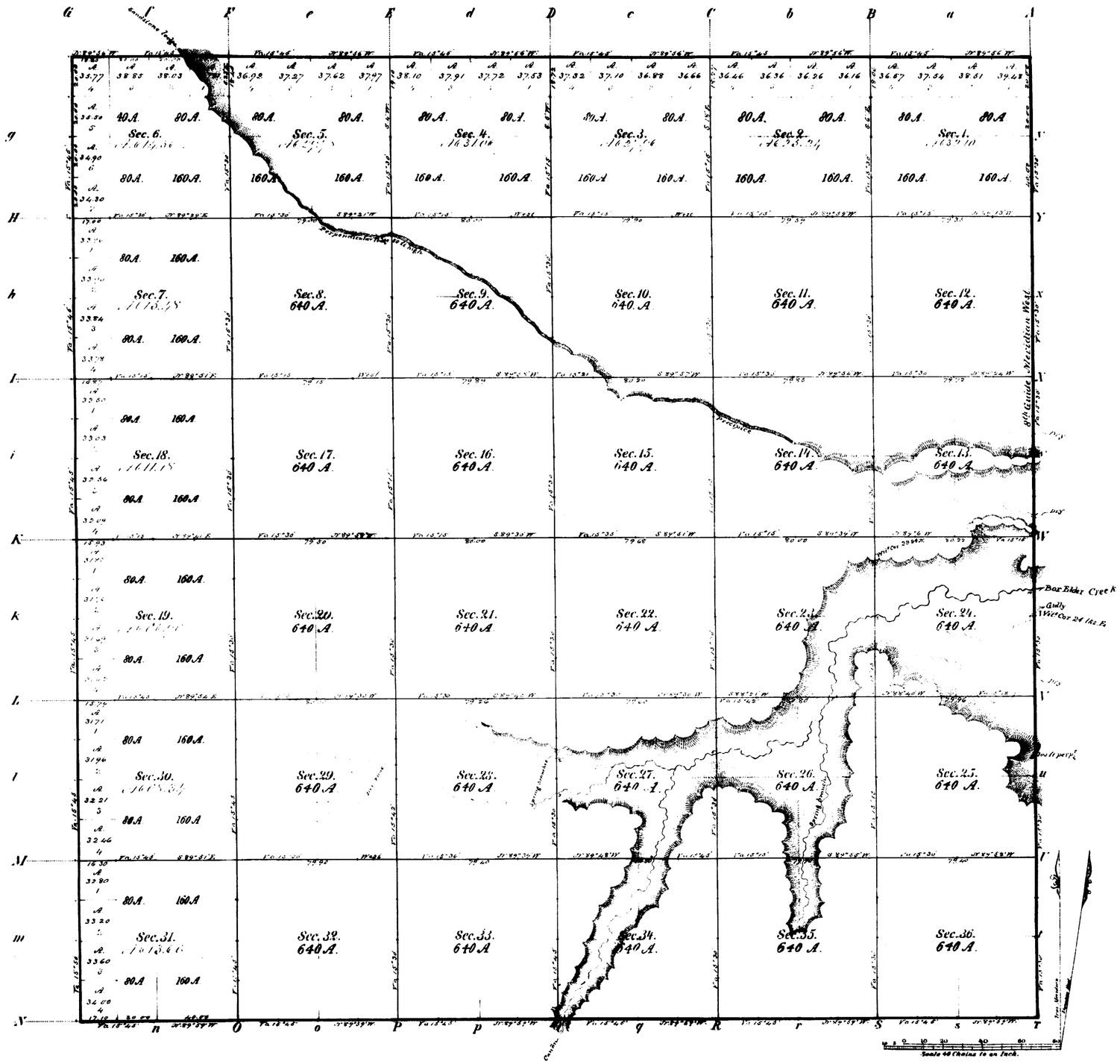

Total number of Acres. 22,816.20

	Surveys Designated	By Whom Surveyed	Date of Contract	Amount of Surveys Miles	Chs	Lks	When Surveyed
Standard	Township lines	H. G. Hay	July 1 1871 & June 26 1872	23	75	30	July 1871 & 1872
	Subdivisions	A. M. Rogers	Sept 19. 1876	59	49	21	Dec 1876
	Connections						

The above Map of Township No 22 North, of Range No 65 West of the 6th Principal Meridian, Wyoming Territory, is strictly conformable to the field notes of the survey thereof on file in this Office, which have been examined and approved.

Surveyor General's Office, Edw. C. David Sur. Gen.l

Cheyenne, Wyo. Feb. 5. 1877.

438

A. Gast & Co. St. Louis Mo.

22 - 65

Accession No. 0003

Filed

EIGHTH GUIDE MERIDIAN WEST

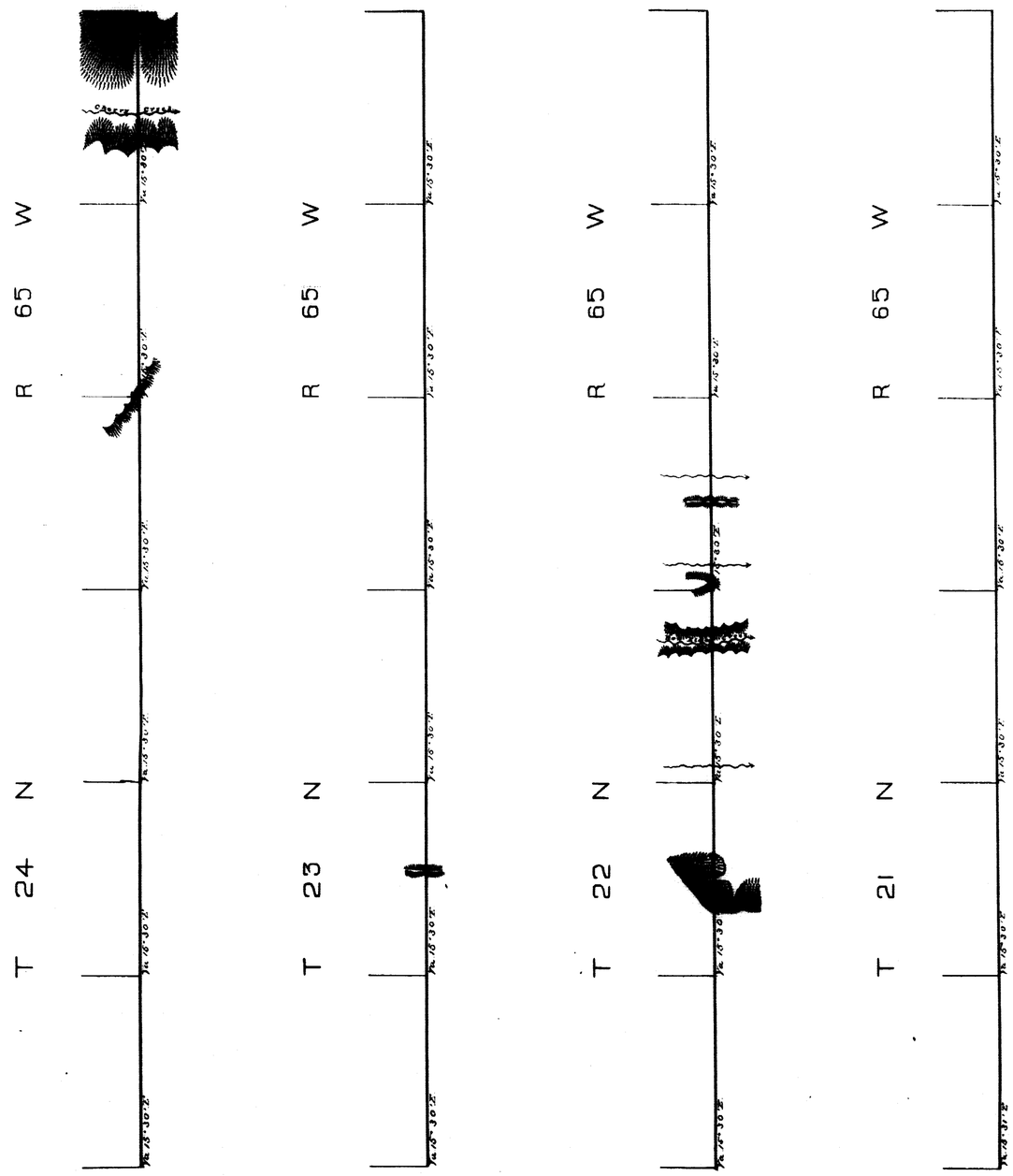

Surveys Designated	By Whom Surveyed	Date of Contract	Amt. of Survey	When Surveyed
8th Guide Meridian	Henry G. Hay	July 1st 1871	24 Miles	July 13-20 1871

I hereby certify that the above Diagram of the 8th Guide Meridian West of the 6th Principal Meridian, between the 5th and 6th Standard Parallels North, in Wyoming Territory, is strictly conformable to the field notes of the Survey thereof, on file in this Office, which have been examined and approved.

Surveyor General's Office
Cheyenne W.T.

Silas Reed Sur. Gen.

3

Indexed

EXTERIOR LINES

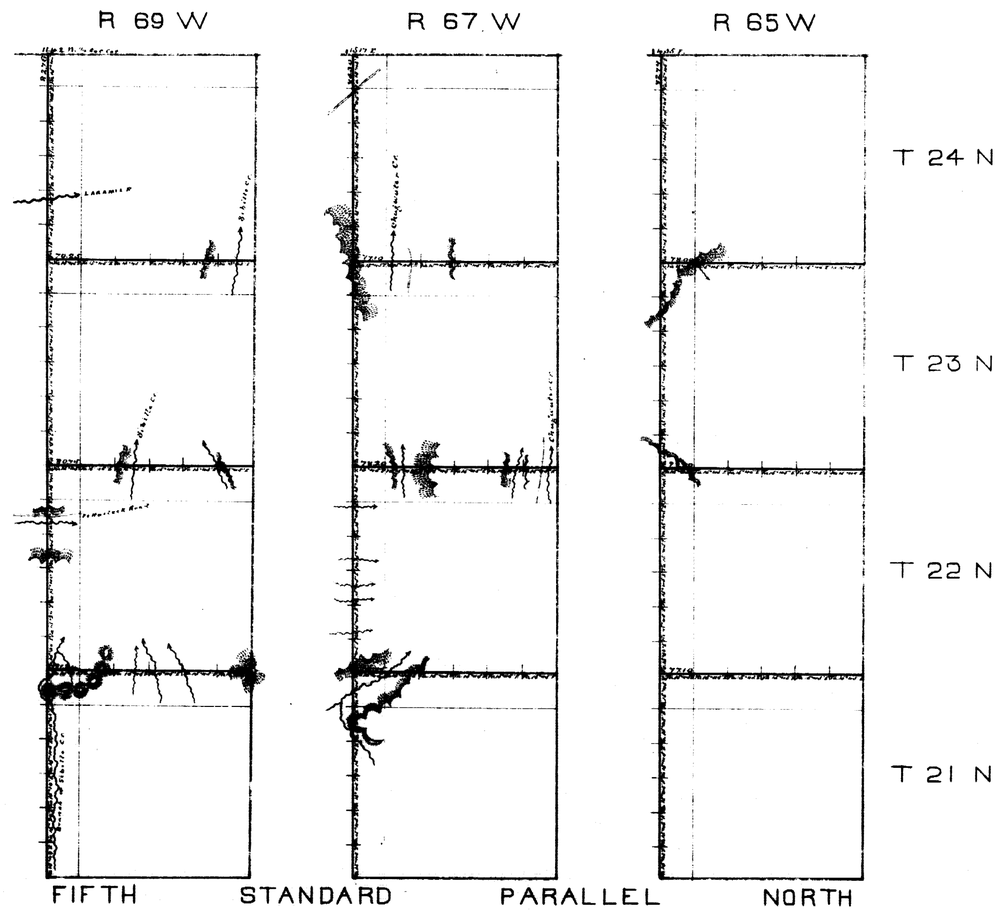

Surveys Designated	By Whom Surveyed	Date of Contract	Amt of Surveys	When Surveyed
			M. ch. Lk.	
Exterior Lines	Henry C. Hay	June 28th 1872	126 · 0 · 74	July 15 - Aug. 10
Connections			· 32 · 04	1872.

I hereby certify that the above Diagram of the Exterior Lines of Townships 21, 22, 23 and 24 North Ranges 65, 67, and 69 West 6th Principal Meridian, in Wyoming Territory, is strictly conformable to the field notes of the Survey thereof on file in this Office, which have been examined and approved.

Surveyor General's Office,
Cheyenne Wyo. Dec. 23 1872

Silas Reed
Surr. Genl.