3168 (4-675a) ORIGINAL Accepted July 17, 1924

Resurvey Township Nº 23 North, Range Nº 70 West of the Sixth Principal Meridian, Wyoming

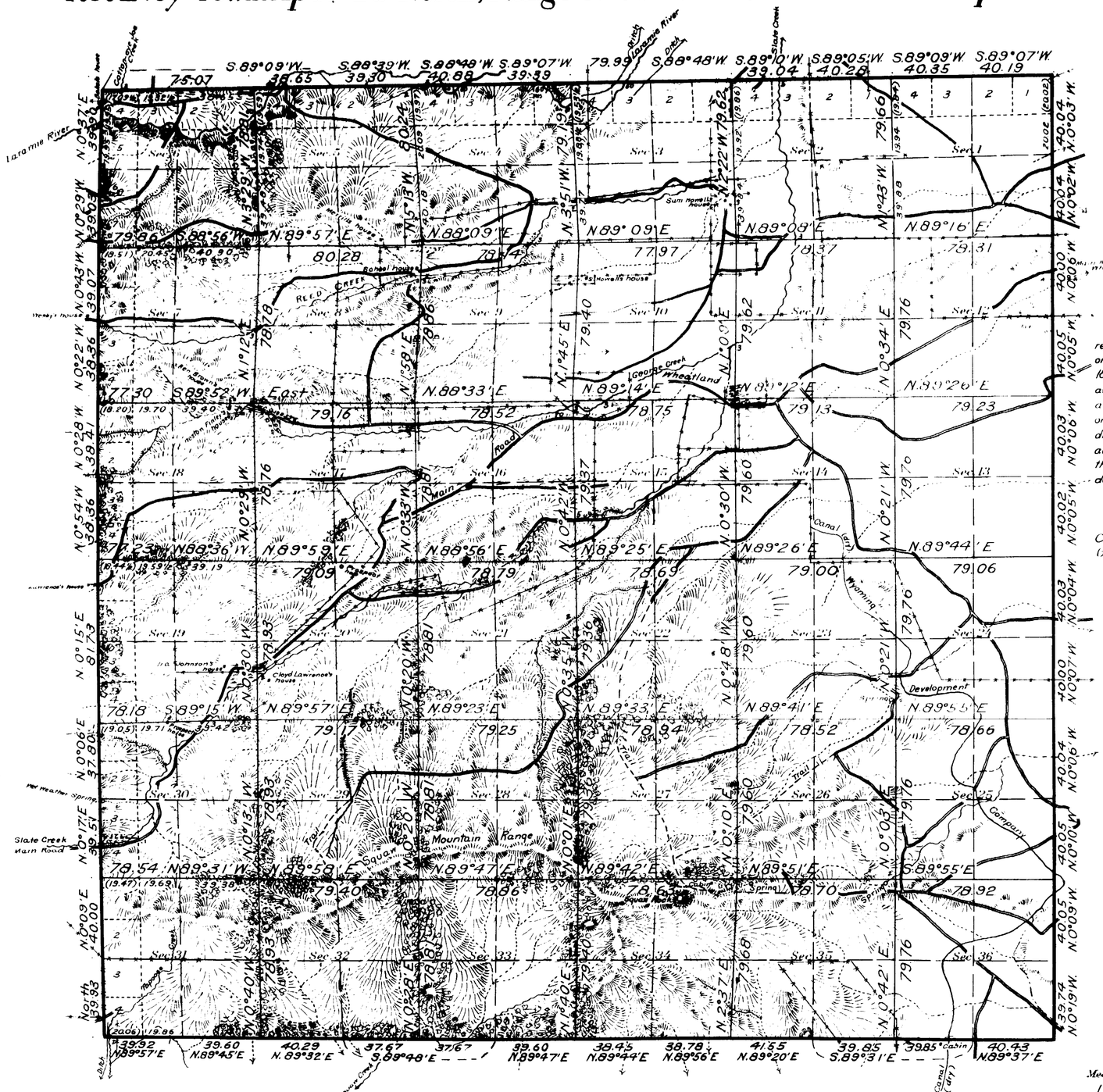

This plat of the resurvey of T 23 N., R 70 W delineates a retracement and reestablishment of the lines of the original survey as shown upon the plat approved April 21, 1884, in their true original position according to the best available evidence of the position of the original corners; all differences between the measurements shown on the original plat and those derived in the retracement have been distributed proportionally between accepted corners in accordance with surveying rules; reference will be made to the original plat for the showing of the areas and more detailed descriptions of the various smaller subdivisions.

Copper ore found in Sections 19 and 30
Graphite found in Sections 17 and 20

Areas in Acres	
Public Land	
Indian Reservation	
Indian Allotments	
Mineral Claims	
Water Surface	
Total Area	

Scale 40 Chains to an inch

Mean Magnetic Declination
Latitude 41°55' N.
Longitude 105°10' W.

Surveys Designated	By Whom Surveyed	Group No.	Group Date	Amount of Surveys Mls.	chs.	lks.	When Surveyed Begun	Completed
Resurvey Subdivisions	Marrin J. Lytle	49	July 29, 1922	59	22	39	Aug. 3, 1922	Aug. 30, 1922
Resurvey North Boundary	" " "	"	" " "	5	73	14	July 29, 1922	Aug. 2, 1922
Resurvey East Boundary	" " "	"	" " "	6	00	09	July 29, 1922	Aug. 2, 1922
Resurvey South Boundary	" " "	"	" " "	5	73	66	July 29, 1922	Aug. 2, 1922
Resurvey West Boundary	" " "	"	March 28, 1922	5	72	10	May 5, 1922	May 22, 1922

The above map of Resurvey Township No. 23 North Range No. 70 West of the Sixth Principal Meridian Wyoming is strictly conformable to the field notes of the resurvey thereof on file in this office, which have been examined and approved.

U. S. Surveyor General's Office
Cheyenne, Wyoming May 28, 1924

Clyde W. Atherly
Surveyor General

Transmitted to Cheyenne Land Office
23 - 70 Sept. 4, 1924

2213-A

(27)

3767

82

TOWNSHIP No. 23 NORTH. RANGE No. 70 WEST of the 6th Principal MERIDIAN.

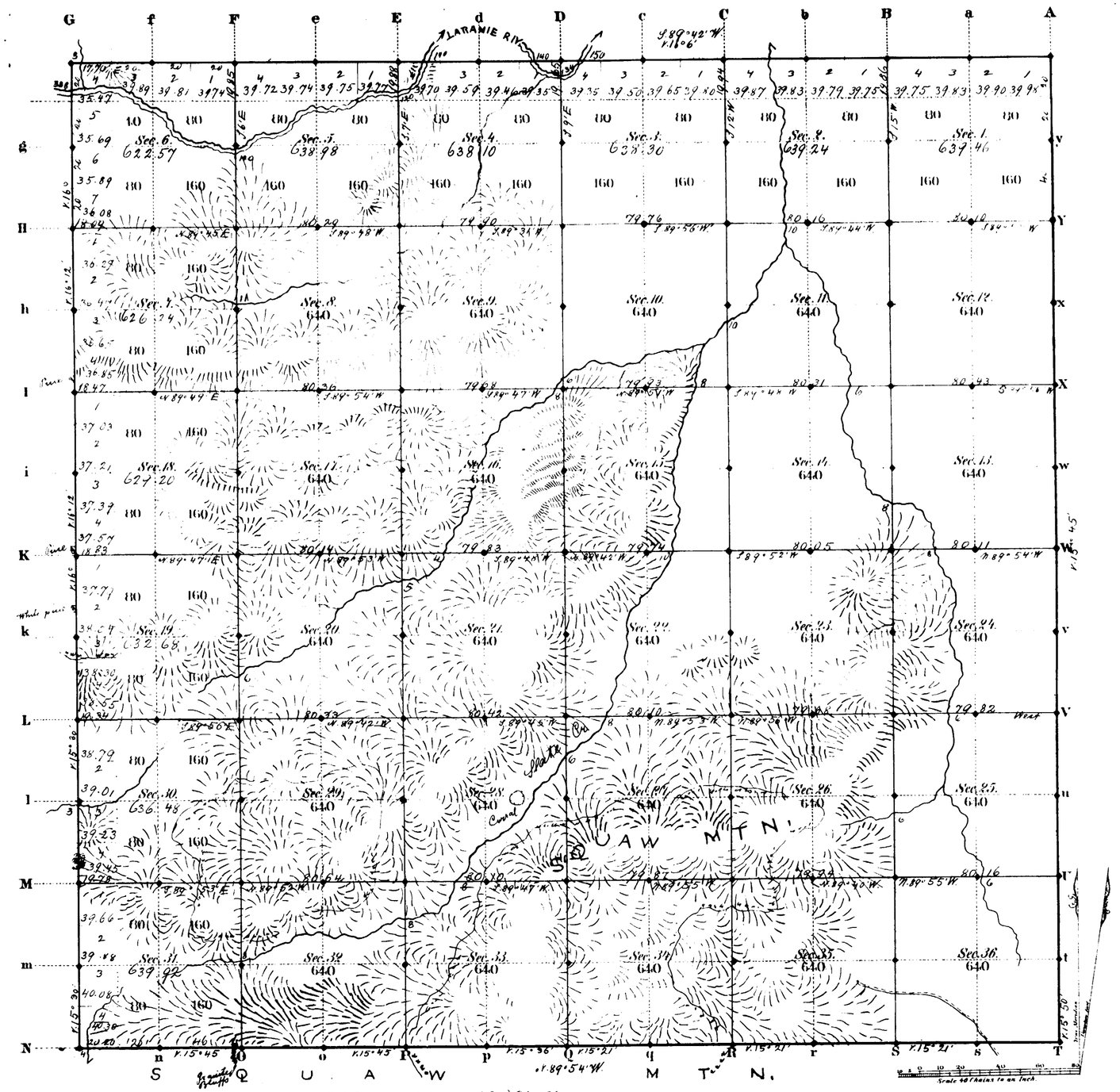

Total number of Acres. 22981.17

Surveys Designated	By Whom Surveyed	Date of Contract	Amount of Surveys Mls	Chs	Lks	When Surveyed	Magnetic Declination
N Township lines	Alf. M. Rogers	Septbr. 19, 1876	17	77	90	Aug. 20, 1876 Novbr. 26 & 27, 1876	15°45' East
Subdivisions	G. M. Carson	October 9, 1883	59	75	54	Novbr. 5-8, 1883	15°30' " "
Connections							
E Township line	Henry G. Hay	June 26, 1872	6	00	00	Aug. 7, 1872	

The above Map of Township No. 23 North Range No. 70 West of the Sixth Principal Meridian Wyoming Territory is strictly conformable to the field notes of the survey thereof on file in this Office, which have been examined and approved.

Surveyor General's Office,
Cheyenne Wyoming
April 21st 1884

Edw. C. Davis
Sur. Genl.

A. Gast & Co. St. Louis Mo.

2213

23 - 70

Ac. 6797

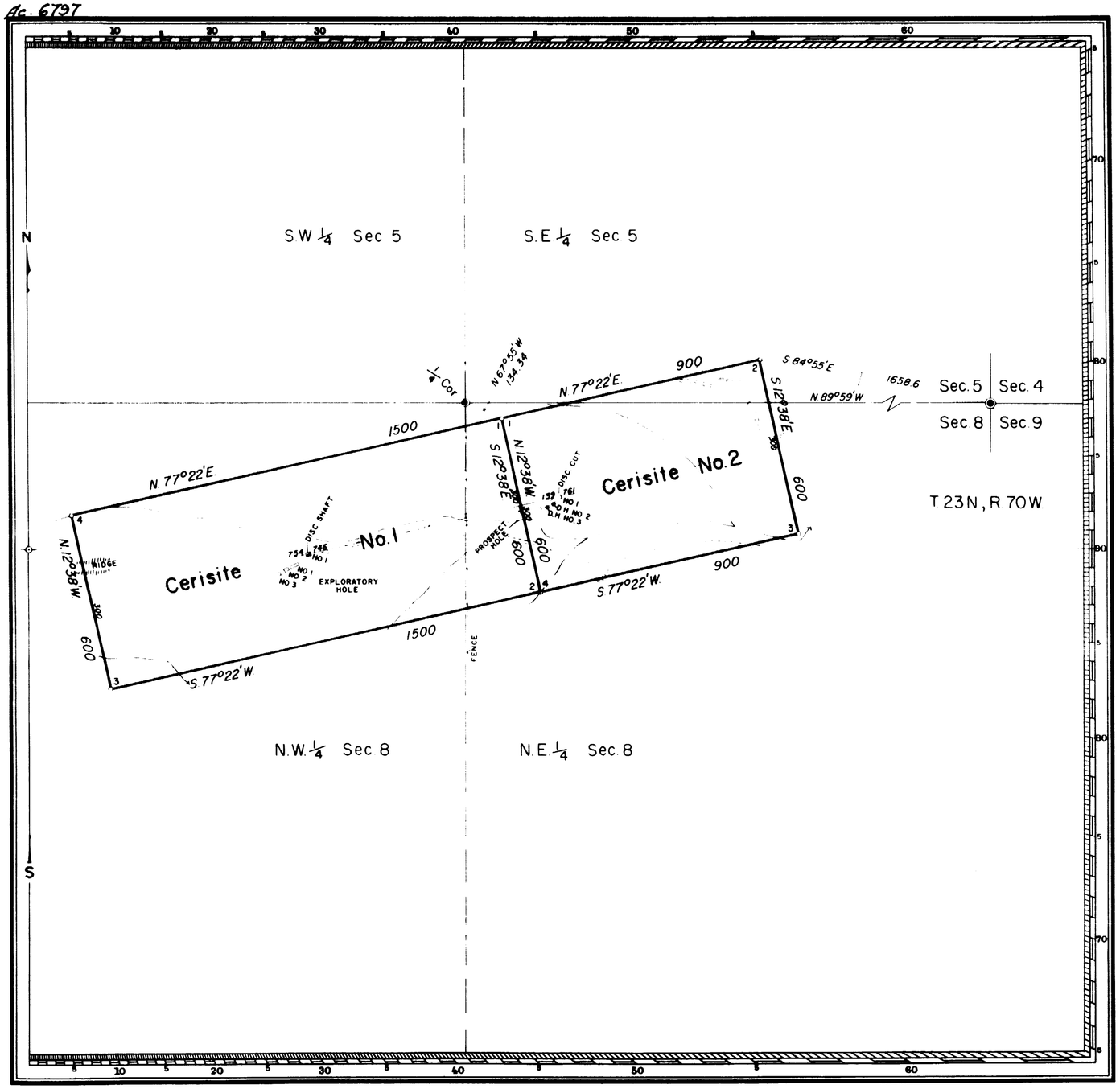

MINERAL SURVEY No. 612 WYOMING

CLAIM OF

RICHARD L. PETERSON & BRUCE ANDERSON

KNOWN AS THE

Cerisite No. 1 and Cerisite No. 2 Lodes

SITUATE IN

Sec. 5 & 8, T. 23 N., R. 70 W., 6th. P.M.
PLATTE COUNTY
Unorganized Mining District
Wyoming Land District
Lat 41°59.2'N., Long. 105°15.7'W., at Cor. No 1, Cerisite No 1.

0 100 200 300 600
Feet
Magnetic Declination 14°45'E

Surveyed April 14 to October 8, 1958.
By Floyd A. Bishop, Mineral Surveyor

UNITED STATES DEPARTMENT OF THE INTERIOR
BUREAU OF LAND MANAGEMENT

Cheyenne Wyoming *Nov. 3, 1958*

I hereby certify that this plat of Mineral Survey No. 612, Wyoming is strictly conformable to the field notes of said survey which have been examined and approved.

Russell C. MacDonald
Office Cadastral Engineer

ENT. NO. 075172 NOTES
PAT. NO. 1205394 V. 2-24-60
C. S. NO. 287 P.

612

GPO 886268

514

EXTERIOR LINES.

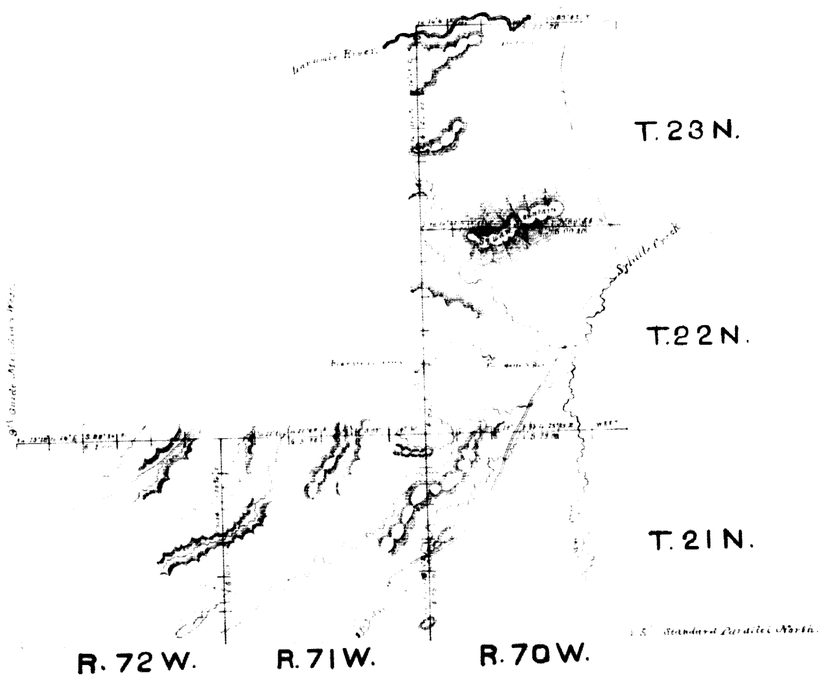

Survey	Designated	By whom surveyed	Date of contract	Amount of Survey			Date Surveyed
Township	Exteriors	Alfred M. Rowes	Sept. 19th 1876	Mi. 54	Ch. 1	Li. 30	Oct. 8 Nov. 1876

Surveyor Generals office.
Cheyenne, Wyo Feb. 5th 1877

I hereby certify that the above diagram of the exterior lines of Township 22 North Ranges 70, 71, and 72 west, and Townships 22 and 23 North Range 70 west of the Sixth Principal Meridian, in the Territory of Wyoming is strictly conformable to the field notes of the survey thereof on file in this Office which have been examined and approved.

Edw. C. David
Surveyor General