(9)

45

539

TOWNSHIP Nº 25 NORTH RANGE Nº 70 WEST of the 6th Principal MERIDIAN.

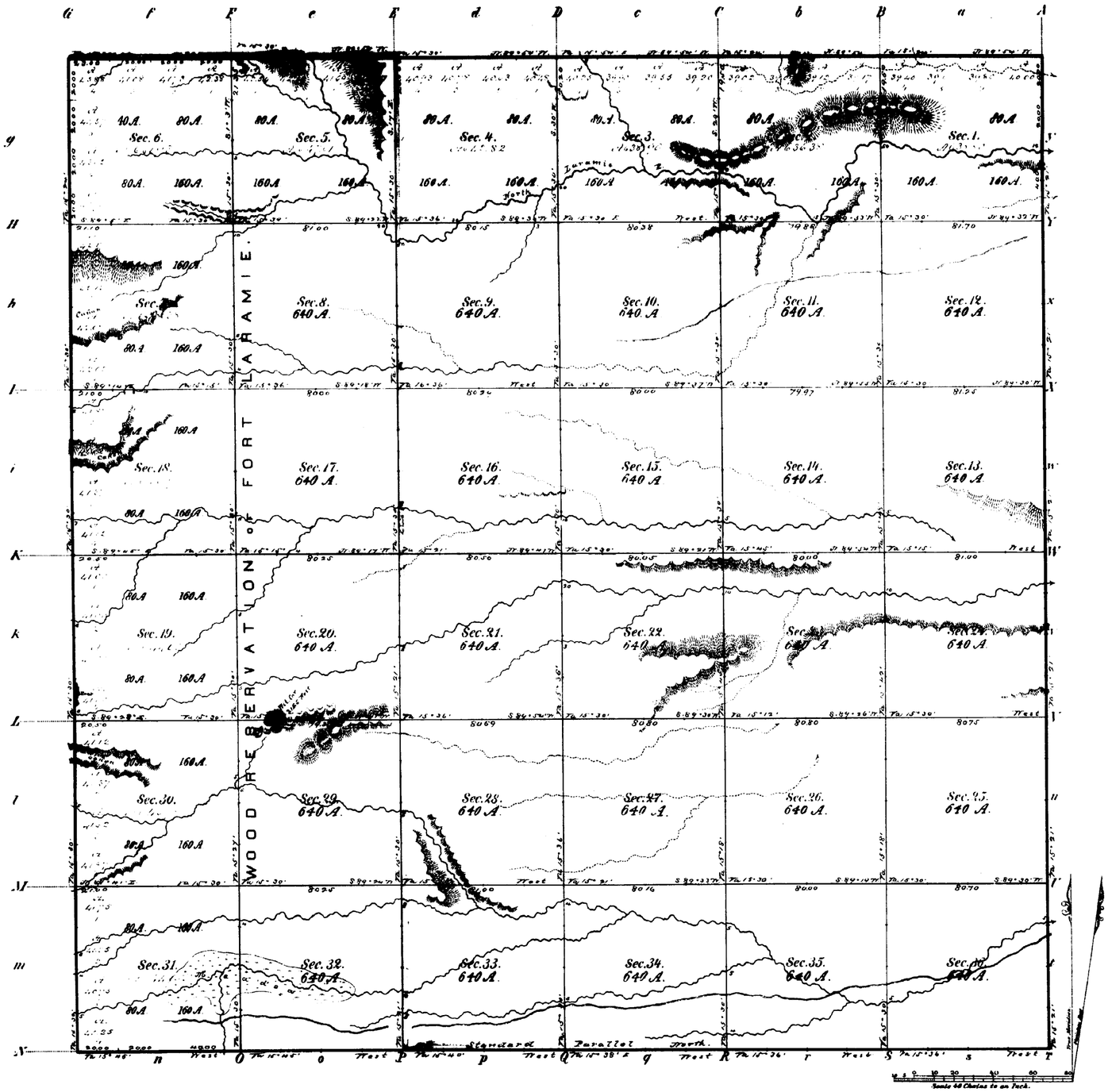

Total number of Acres. 230178

Surveys Designated	By Whom Surveyed	Date of Contract	Amount of Surveys M^les Ch^s Lks	When Surveyed
Township lines	Alfred M. Rogers	Sept 19th 1876	18 . 3 . 00	June 1877
Subdivisions	Alfred M. Rogers	Sept 19th 1876	60 . 16 . 10	June & July 1877
Connections				
6th Stand. Par. N.	Henry C. Hay	July 1st 1871	6 . 00 . 00	July 1871.

The above Map of Township Nº 25 North of Range Nº 70 West of the 6th Principal Meridian in Wyoming Territory is strictly conformable to the field notes of the survey thereof on file in this Office which have been examined and approved

Surveyor Generals Office, Edw. C. David Surv. Gen.
Cheyenne Wyo. Sept. 15th 1877

A. Gast & Co. St. Louis, Mo.

451

25 - 70

4791

TOWNSHIP EXTERIORS

Scale: 1 inch = 160 chains



This Plat
of the Resurvey of
The South and East boundaries of the Fort Laramie Wood Reservation in Tps 24 N. Rgs. 70 & 71 W.;
The 6th Standard Parallel North through R. 71 W.;
The East boundary of T. 25 N., R. 71 W.;
the Retracing of
The 6th Standard Parallel North through a part of R. 70 W., and a part of R. 71 W.; the North boundary, a part of the East boundary, and a part of the West boundary of T. 25 N., R. 71 W.; a part of the East boundary and a part of the West boundary of T. 24 N., R. 71 W. of the 6th Principal Meridian, Wyoming,
is strictly conformable to the field notes of the survey thereof
by
C. Edward Artist, U.S.D.S.,
under his
Contract No. 279,
dated May 8, 1900,
which have been examined, approved, and filed in this office.

U.S. Surv. Gen'ls Office,
Cheyenne, Wyoming,
March 29, 1902

Alpheus C. Hanson
U.S. Surv. Gen'l.

Table of Mileage

SURVEYS DESIGNATED	AMOUNT MLS	CHS	LKS.	WHEN SURVEYED
Standard Lines Resur	5	40	30	September 26, 1900
" " Retr.	2	77	52	" 25, "
Township " Resur	5	3	90	" 28, "
" " Retr.	14	70	23	Sept. 25-Oct. 16, "
Reservation bdrs. Resur.	10	00	9	October 17-19, "

2860

Filed APR 19 1902
Survey accepted by the Gen. Commissioner in his letter E dated Apr. 10, 1902.

(9) Traced

531

EXTERIOR LINES.

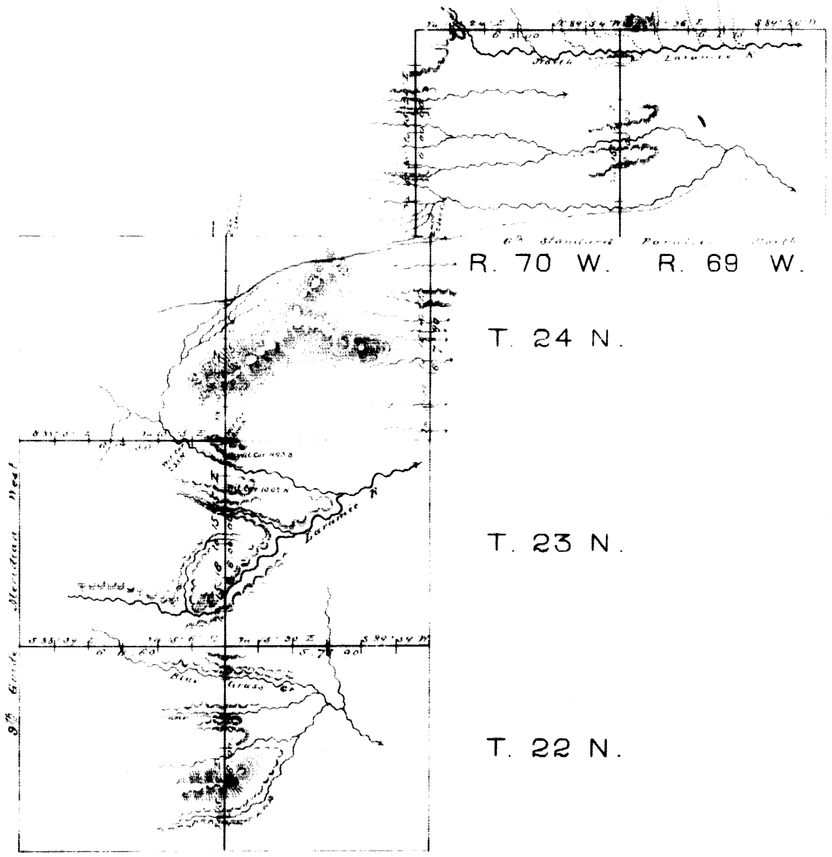

T. 25 N.

R. 70 W. R. 69 W.

T. 24 N.

T. 23 N.

T. 22 N.

R. 72 W. R. 71 W.

Survey Designated	By Whom Surveyed	Date of Contract	Amount of Surveys			When Surveyed
			Mls.	Chs	Lks	
Township Lines	Alfred H. Rogers	Sept. 19th 1870	66	48	90	June & July 1871
Connections	" " "	" " "		6	50	" " "

I hereby certify that the above diagram of the exterior lines of Townships 22 North, Ranges 71 and 72 West. Townships 23 North, Ranges 71 and 72 West. Townships 24 North, Ranges 70 and 72 West. and Townships 25 North, Ranges 69 and 70 West of the 6th Principal Meridian, in Wyoming Territory, is strictly conformable to the field notes of the Survey thereof on file in this Office, which have been examined and approved.

Surveyor Generals Office
Cheyenne Wyo. Sept 25. 1872

Edw. C. David
Surveyor General.

449

SIXTH STANDARD PARALLEL NORTH

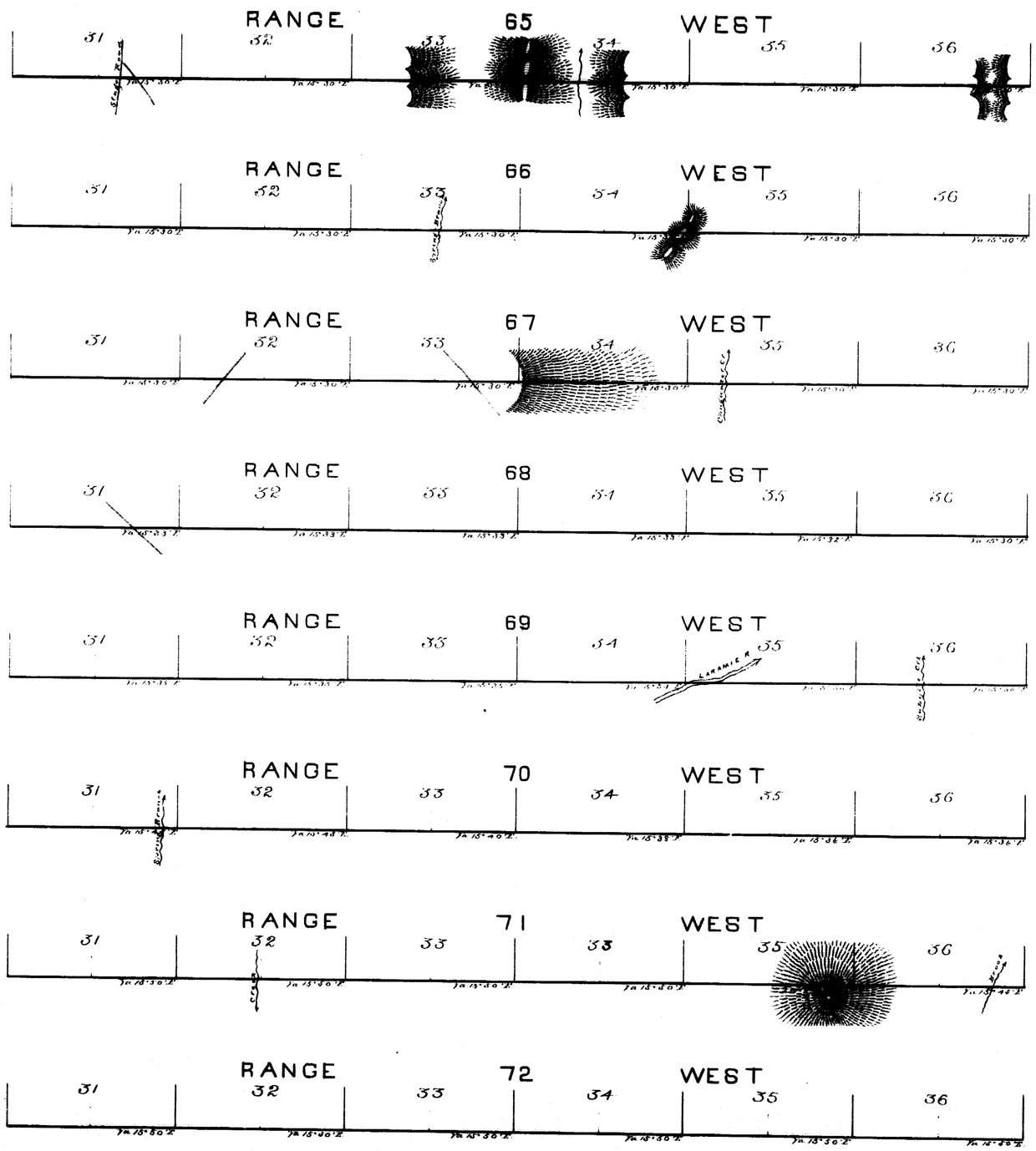

Surveys Designated	By Whom Surveyed	Date of Contract	Part of Surveys	When Surveyed
6th Stand'd North	Henry G. Hay	July 1st 1871	M. Ch. Lks. 48. 00. 00	

I hereby certify that the above Diagram of the Sixth Standard Parallel North, between the 8th and 9th Guide Meridians West of 6th Principal Meridian, in Wyoming Territory, is strictly conformable to the field notes of the Survey thereof on file in this office which have been examined and approved.

Surveyor General's Office
Cheyenne Wyo. Dec. 27. 1871

Silas Reed
Surv. Genl.