(27)

85

251

TOWNSHIP No. 26 NORTH. RANGE No. 65 WEST of the 6th Principal MERIDIAN.

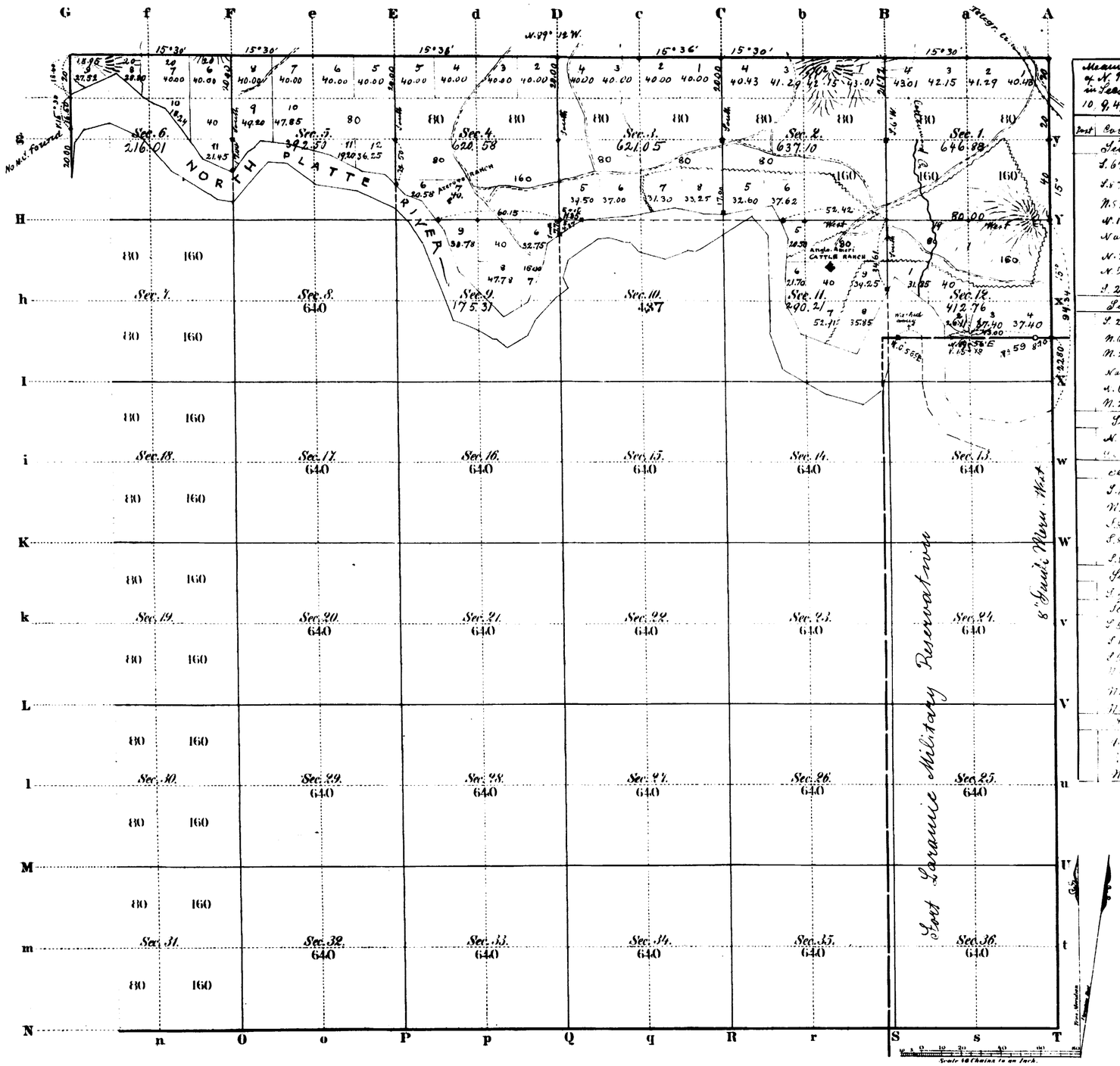

Meanders of left bank of N. Platte River in Secs. 13, 12, 11, 2, 3, 10, 9, 4, 5 & 6.

Post	Course	Chs.	Lks.
	Through Sec. 13 & 12		
	S. 67° W.	14	00
	S. 87° W.	10	00
	N. 52° W.	26	00
	N. 12° W.	10	00
	North	33	00
	N. 24° W.	12	00
	N. 57° W.	26	00
	S. 25° W.	6	60
	Sec. 11.		
	S. 25° W.	35	40
	N. 68° W.	30	00
	N. 29° W.	17	00
	North	12	00
	N. 6° E	19	00
	N. 25° W.	9	30
	Sec. 2.		
	N. 25° W.	7	70
	N. 1° W.	24	50
	Sec. 3.		
	S. 87° W.	5	00
	N. 77° W.	16	00
	S. 80° W.	15	00
	S. 81° W.	7	00
	S. 86° W.	22	00
	Sec. 10		
	S. 56¼° W.	14	00
	Sec. 9		
	S. 57° W.	7	00
	S. 18° W.	31	00
	S. 56° W.	14	00
	N. 42° W.	22	00
	N. 22° W.	23	00
	N. 40° W.	5	00
	Sec. 4		
	N. 40° W.	14	00
	N. 62° W.	8	00
	N. 5[illegible]° W.	5	50

Sec. 5		
N. 52° W.	0	27
N. 58° W.	6	00
N. 77° W.	7	00
N. 64° W.	21	00
N. 76° W.	18	50
N. 80° W.	18	00
S. 42° W.	7	00
S. 32¾° W.	12	83
Sec. 6		
N. 63° W.	14	00
N. 37° W.	31	00
N. 62° W.	8	00
N. 55° W.	22	00
S. 70° W.	25	00

Total Meanders		
mls	chs.	lks
8	66	00

Total number of Acres. 4016.77

Surveys Designated	By Whom Surveyed	Date of Contract	Amount of Surveys Mls	Chs	Lks	When Surveyed	Magnetic Declination
W. & N. Township lines	Wm. B. Yerby	May 7, 1879	6	35	45	July 27, 1879	15°31' East
Subdivisions	G. M. Carson	Octob. 9, 1883	7	44	45	Novbr. 30, 1883	15°35' " "
Connections							
8th Guide Mr. W.	Wm. B. Yerby	April 23, 1878	1	57	20		
N. Bdy. of Reserv.	" " "	" " "	1	8	10	June 1, 1878	
Meanders	G. M. Carson	Octob. 9, 1883	8	66	60	Decbr. 4, 1883	
" " Connec.	" " "	" " "	1	75	94	" " "	

The above Map of Township No. 26 North of Range No. 65 West of the Sixth Principal Meridian Wyoming Territory is strictly conformable to the field notes of the survey thereof on file in this Office, which have been examined and approved.

Surveyor General's Office,
Cheyenne Wyoming
April 21st 1884

Edw. C. David
Sur. Genl.

A. BASTS CO. ST. LOUIS & N.Y.

235 A

26 - 65

Fort Laramie Military Reservation

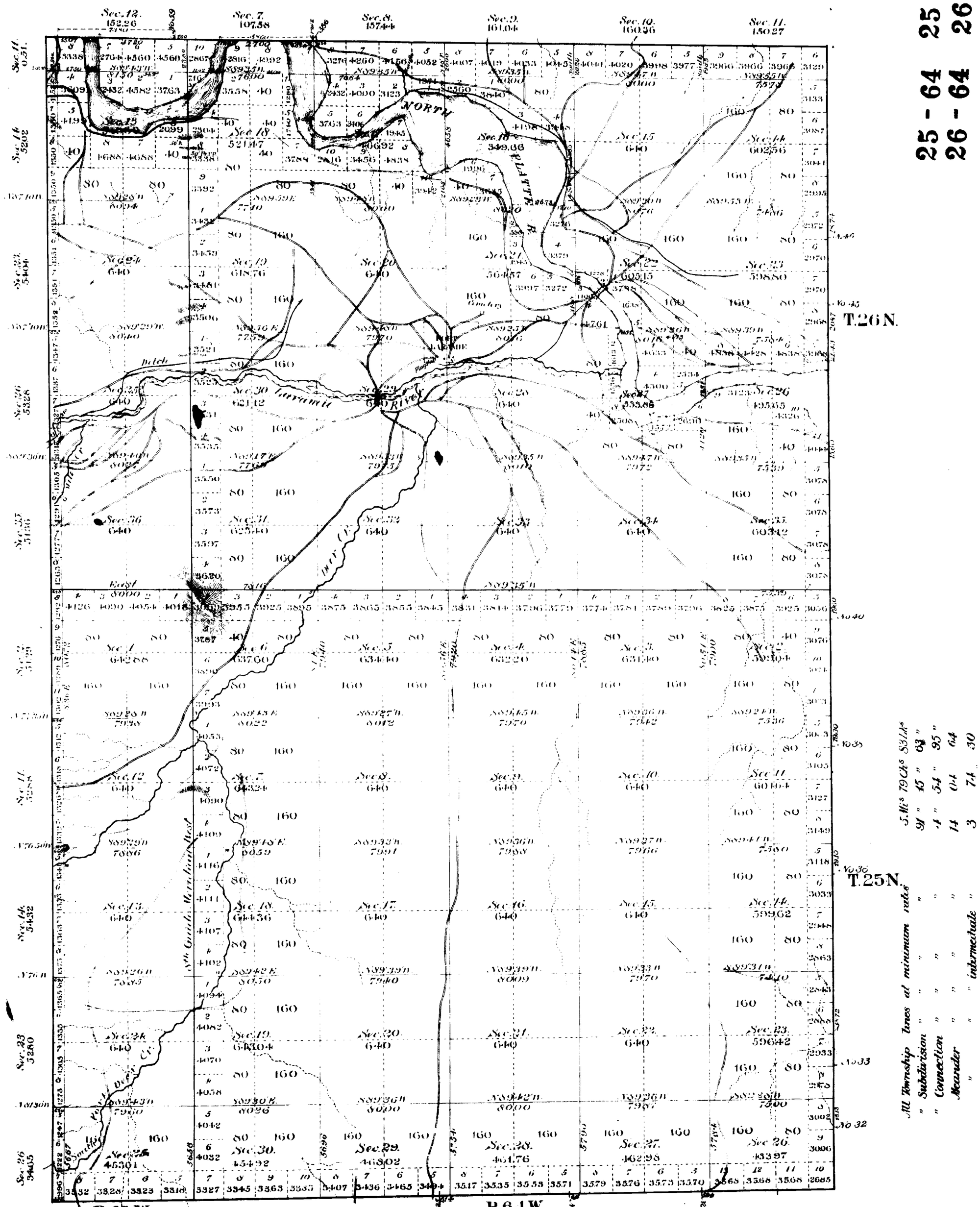

Total number of Acres 334324

Surveys Designated	By Whom Surveyed	Date of Contract	Amount of Surveys			When Surveyed	Mean Declination
			M	Ch	Lk		
Township lines	Wm. O. Owen	March 20 1891	5	79	83	April 21 and May 11 91	14°36' East
Subdivisions	" "	" "	91	15	63	April 27-May 13 1891	" "
Connections	" "	" "	4	54	95		
Meanders	" "	" "	17	79	94	May 14-16 1891	

The above plat of Fort Laramie Military Reservation in Townships 25 and 26 North, Ranges 64 & 65 West of the 6th Principal Meridian, Wyoming, is strictly conformable to the field notes of the survey thereof on file in this Office, which have been examined and approved.

Surveyor General's Office
Cheyenne Wyo June 30 1891

Wm A. Richards
Surveyor General

All Township lines at minimum rate	5 Mls 79 Chs	83 Lks
" Subdivision " " "	91 " 15 "	63 "
" Connection " " "	4 " 54 "	95 "
Meander " " "	14 " 04 "	64
" intermediate "	3 " 74 "	30

25 - 64 25 - 65
26 - 64 26 - 65

Accession No. 2352

2352

(6)

45

250

TOWNSHIP No. 26 NORTH RANGE No. 65 WEST OF 6TH PRINCIPAL MERIDIAN

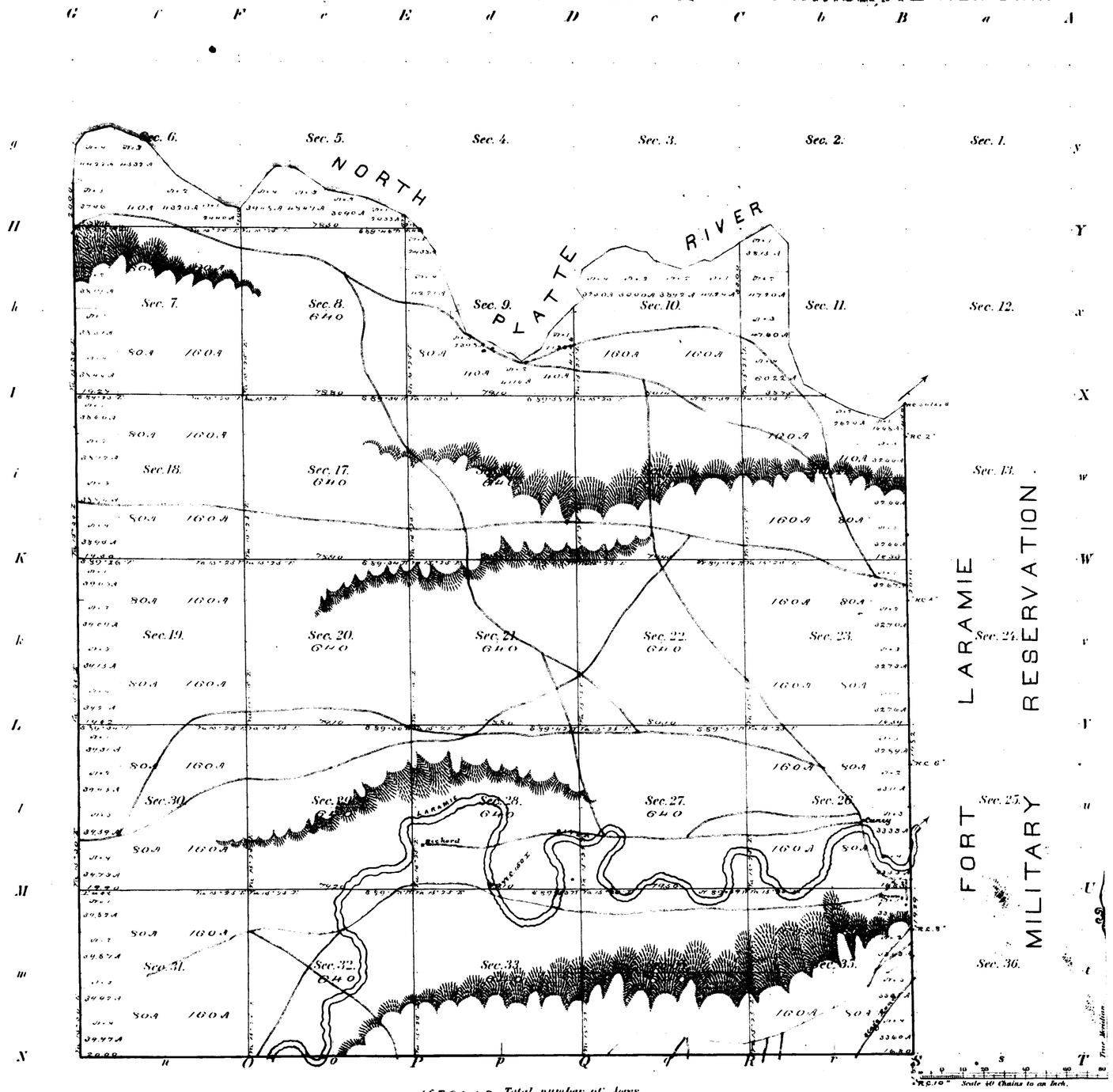

Meanders of

Posts	Courses	Ch.s Lks.	Posts	Courses	Ch.s Lks.	Posts	Courses	Ch.s Lks.

15798.48 Total number of Acres.

Surveys Designated	By Whom Surveyed	Date of Contract	Amount of Surveys M. Ch.s Lks.	When Surveyed
Township lines	Henry G. Hay	Aug.st 11th 1873		Aug.st 20 Sept.r 2 1873
Subdivisions	John B. Thomas	Sept.r 18th 1873	40 . 72 . 80	Sept. 28 to 30 1873
Meanders			7 . 28 . 26	
Connections			59 . 71	

The above Map of Township No. 26 North of Range No. 65 West of 6th Principal Meridian in Wyoming Territory is strictly conformable to the field notes of the survey thereof on file in this Office which have been examined and approved.

Surveyor Generals Office
Cheyenne Wyo. Nov. 21st 1873.

Silas Reed
Sur. Gen.l

26 - 65

255

FORT LARAMIE MILITARY RESERVATION,

Showing the survey of the South, East, and North boundaries.

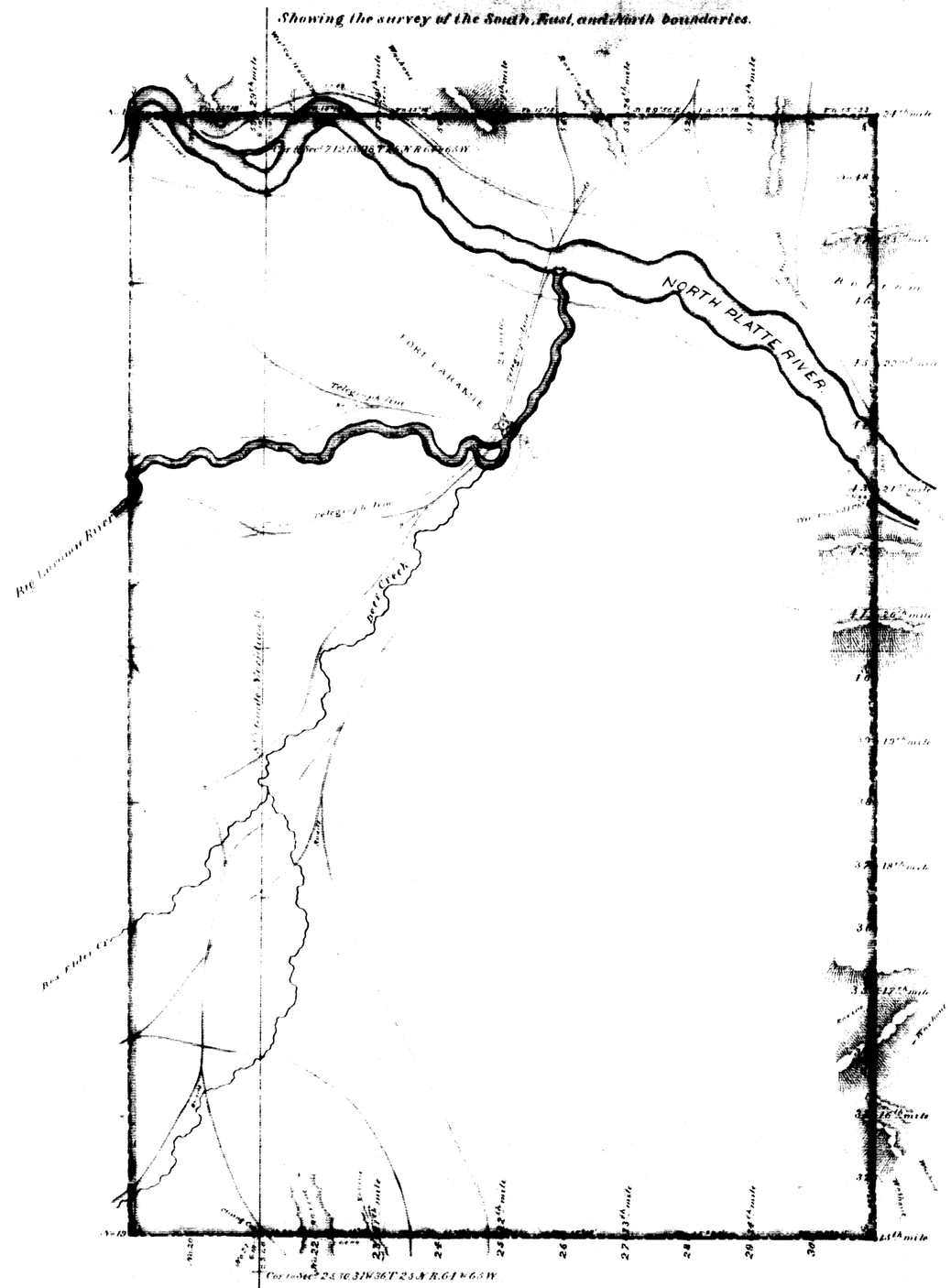

Scale 60 chains to an inch.

Magnetic variation East

Surveys designated	By whom surveyed	Date of contract	Amount of surveys	When surveyed
			Mls Chs Lks	
Reserva" boundaries	William P. Yerby.	April 23d 1878	19 . 68 . 17	June, 1878.

I hereby certify that the above diagram of the South, East and North boundaries of Fort Laramie Military Reservation, in Wyoming Territory, is strictly conformable to the original field notes of the survey thereof, on file in this office, which have been examined and approved.

Surveyor Generals Office,
Cheyenne, Wyo. Sept 23, 1878.

Edw. C. David
Surveyor General.

Indexed

263

EXTERIOR LINES.

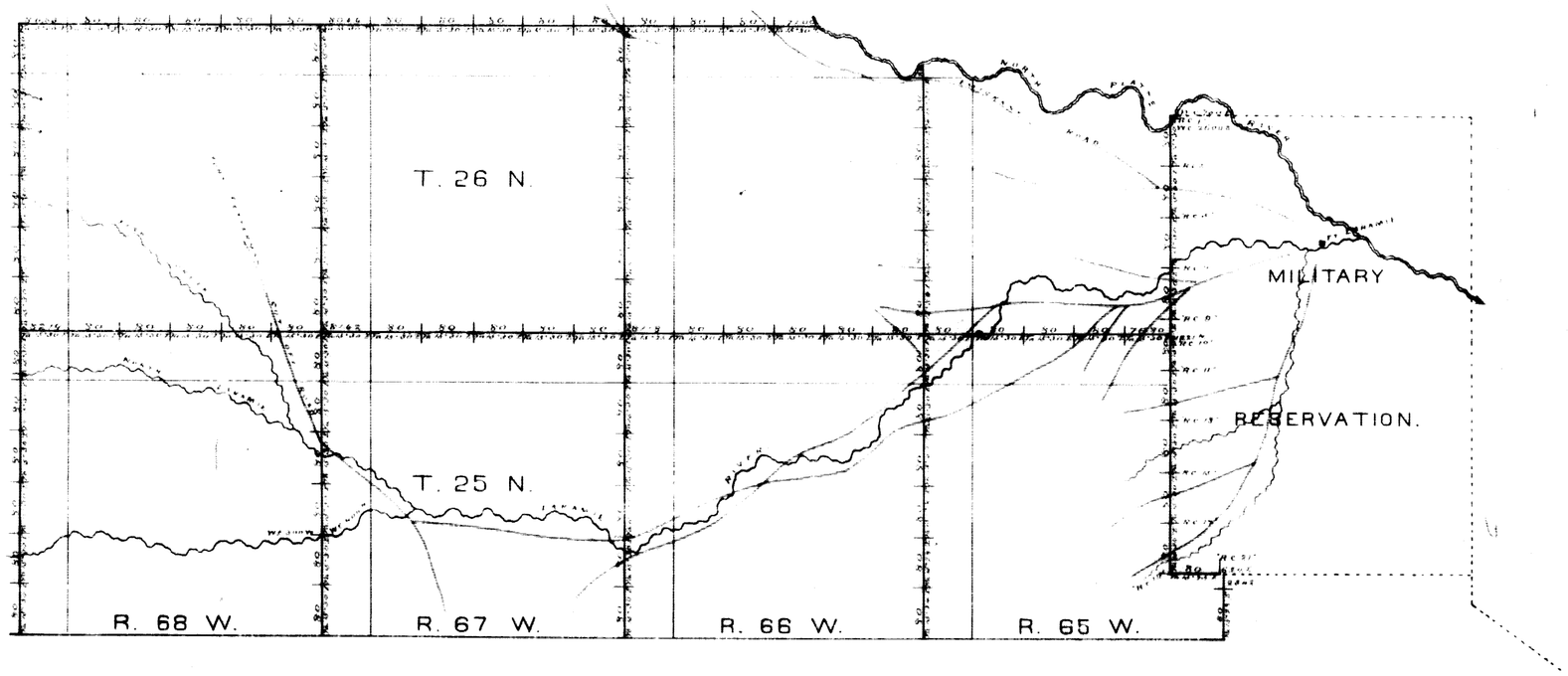

Surveys Designated	By Whom Surveyed	Date of Contract	Amount of Surveys	When Surveyed
A portion of the 6th Guide Meridian	Henry G. Hay	Aug. 11th 1873	Mi. Chs. Lks. 1 · 23 · 42	Aug. 23 26 1873
Connections	"	" "	6 · 20	" "
West & portion of South Fr. Laramie Mil. Res.	" "	" "	10 · 0 · 0	Aug. 24 26 1873
Connections with Initial Pt.			3 · 0 · 0	
Exterior Lines	" "	" "	86 · 13 · 78	Aug. 23 - Sept. 16th 1873.
Connections	"	" "	· 15 · 21	

I hereby certify that the above Diagram of a portion of the 6th Guide Meridian West, of the West and a portion of the south boundaries of the Fort Laramie Military Reservation, and of the Exterior Lines of Townships 25 and 26 North, Ranges 65, 66, 67 and 68 West of the 6th Principal Meridian, in Wyoming Territory, is strictly conformable to the field notes of the survey thereof on file in this office, which have examined and approved.

Surveyor General's Office,
Cheyenne, Wyo. Nov. 21st 1873.

Silas Reed
Surv. Genl.

(9) Indexed

266

72

8th GUIDE MERIDIAN WEST,

From S Boundary of Ft Laramie Reservation to 7th Standard Parallel N. between Ranges 64 & 65 W of the 6th Pr. Mer.

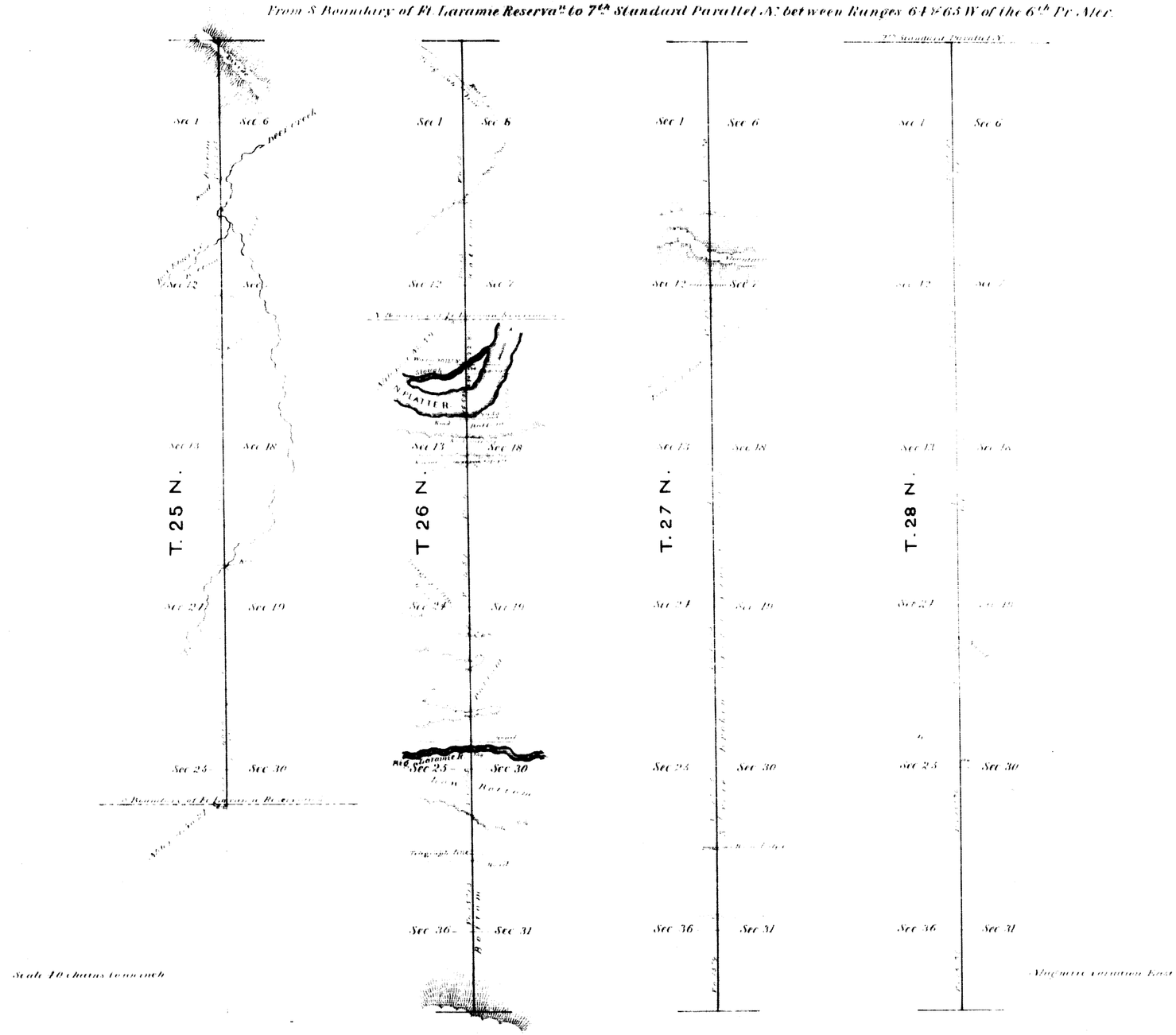

Surveys designated	By whom surveyed	Date of contract	Amount of surveys. Mi' Ch' Li'	When surveyed
8th Guide Mer W.	William B Verby	April 23rd 1878	22 . 56 . 60	May & June, 1878
Connections	. . .	. . .	8 . 10	. . .

I hereby certify that the above diagram of the 8th Guide Meridian West of the 6th Principal Meridian, from the South boundary of Ft Laramie Reservation to the 7th Standard Parallel N in Wyoming Territory, is strictly conformable to the field notes of the survey thereof on file in this office, which have been examined and approved.

Surveyor General's Office
Cheyenne Wyo Nov 23, 1878

Edw. C. David
Surveyor General.