1457

TOWNSHIP No. 29 NORTH. RANGE No. 70 WEST of the 6th Principal MERIDIAN.

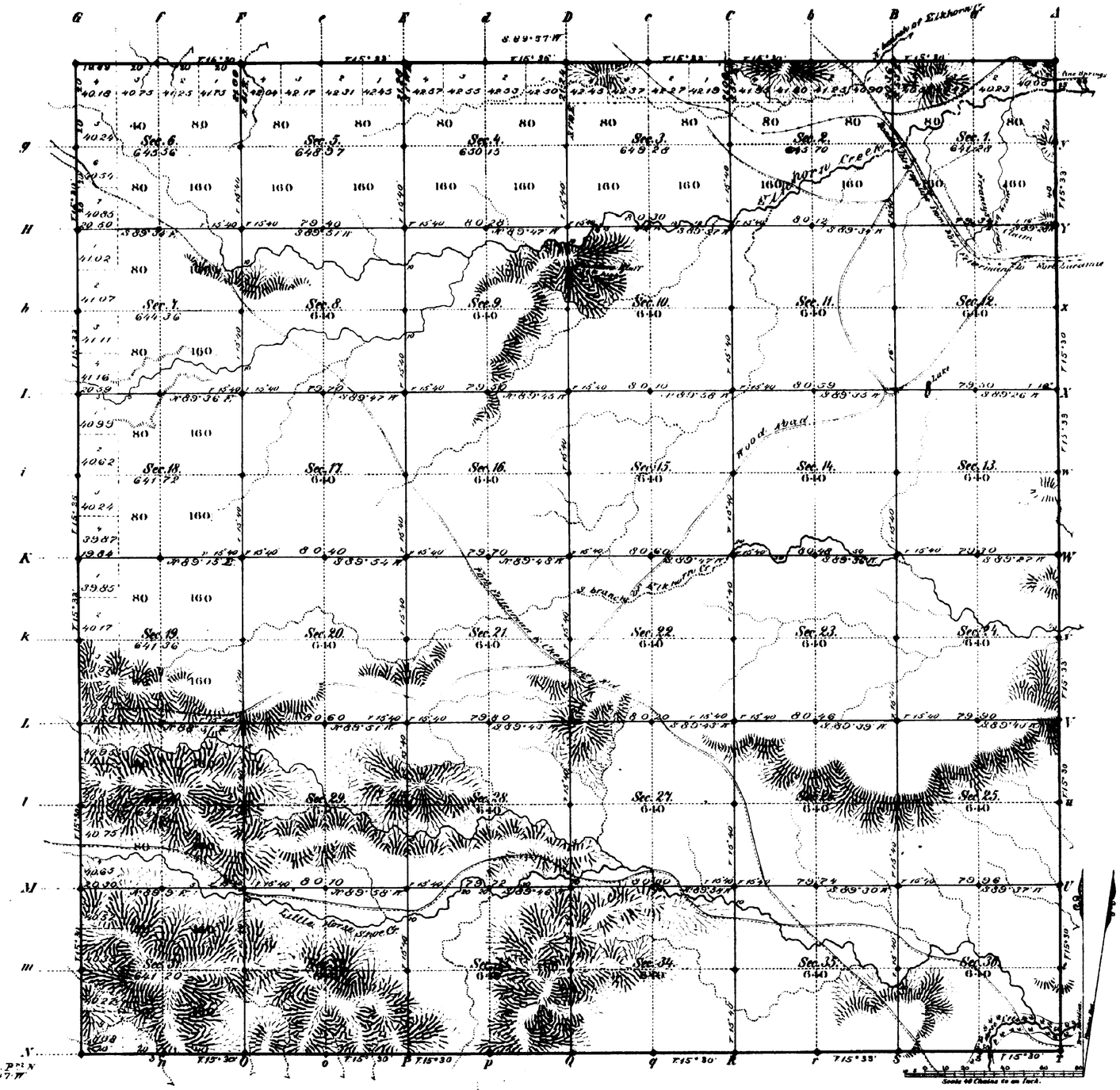

7th Stand. Pm N
S 89°47' W

Total number of Acres. 23092.78

Surveys Designated	By Whom Surveyed	Date of Contract	Amount of Surveys Mts	Chs	Lks	When Surveyed	Magnetic Declination
E.W. & N. Township lines	Wm. B. Yerby	May 7, 1879	17	79	89	Sept. 25 & 30 1879	15°32' East
Subdivisions	Robert W. Black	April 12, 1882	60	6	46	June 26-July 1st 1882	15° 40' " "
Connections							
7th Stand. Pm N	Wm. B. Yerby	May 7, 1879	6	00	00	June 25, 1879	

The above Map of Township No. 29 North Range No. 70 West of the Sixth Principal Meridian Wyoming Territory is strictly conformable to the field notes of the survey thereof on file in this Office, which have been examined and approved.

Surveyor General's Office,
Cheyenne, Wyoming
January 4th 1883

Edw. C. David
Sur. Genl.

A. Gast & Co. St. Louis, Mo.

1078

29-70

(10) Indexed

646

EXTERIOR LINES.

Scale 3 miles to an inch. Magnetic variation East.

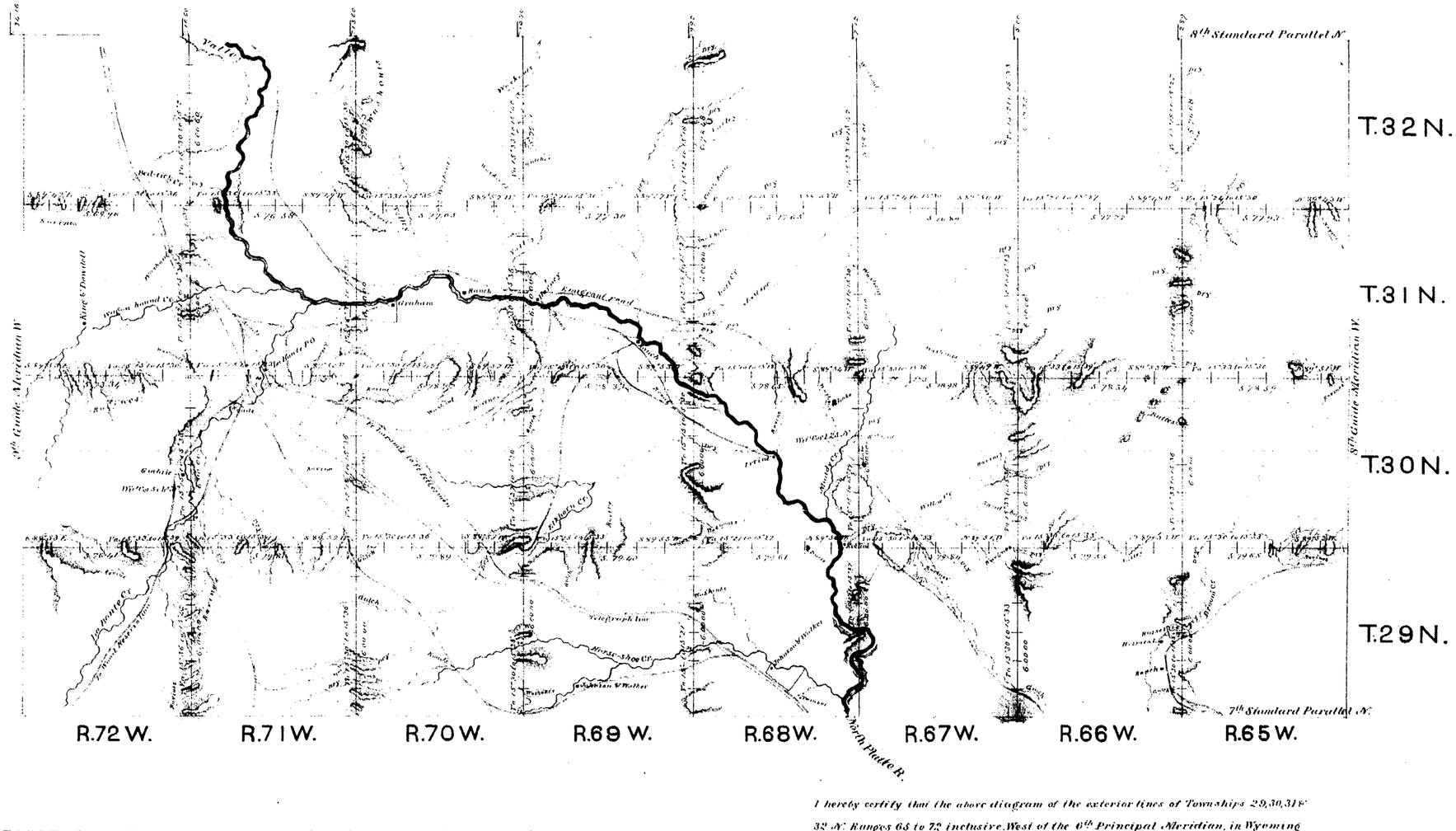

Surveys designated.	By whom surveyed.	Date of contract.	Amount of surveys Mil. Ch. Lks.	When surveyed
Exterior lines.	Wm B. Yerby	May 7, 1879.	311 . 18 . 48	Sept. & Oct. 1879.
Connections.	" " "	" " "	65 . 83	" " "

I hereby certify that the above diagram of the exterior lines of Townships 29, 30, 31 & 32 N. Ranges 65 to 72 inclusive, West of the 6th Principal Meridian, in Wyoming Territory, is strictly conformable to the original field notes of the survey thereof, on file in this office, which have been examined and approved.

Surveyor General's Office,
Cheyenne, Wyo. Feby. 7, 1880

Edw. C. David
Surveyor General.

(10)
Indians

632

14

SEVENTH STANDARD PARALLEL NORTH,

From the 8th to the 9th Guide Meridian West, between Townships 28 and 29 N. in Ranges 65 to 72 inclusive West of the 6th Prin.l Meridian.
Course S 89° 47' W.



Surveys designated	By whom surveyed	Date of contract	Amount of surveys	When surveyed
7th Standard Parallel N.	William B. Yerby	May 7th 1879	48 Miles	June, 1879

I hereby certify that the above diagram of the 7th Standard Parallel N. from the 8th to the 9th Guide Meridian W. between Townships 28 & 29 N. in Ranges 65 to 72 inclusive W. of the 6th Principal Meridian, Wyoming Territory, is strictly conformable to the original field notes of the survey thereof, on file in this office, which have been examined and approved.

Surveyor Generals Office,
Cheyenne, Wyo. Oct 16, 1879.

Edw. C. David
Surveyor General

52