6965

ORIGINAL

TOWNSHIP 12 NORTH, RANGE 73 WEST OF THE SIXTH PRINCIPAL MERIDIAN, WYOMING.

SUPPLEMENTAL PLAT OF SECTION 15

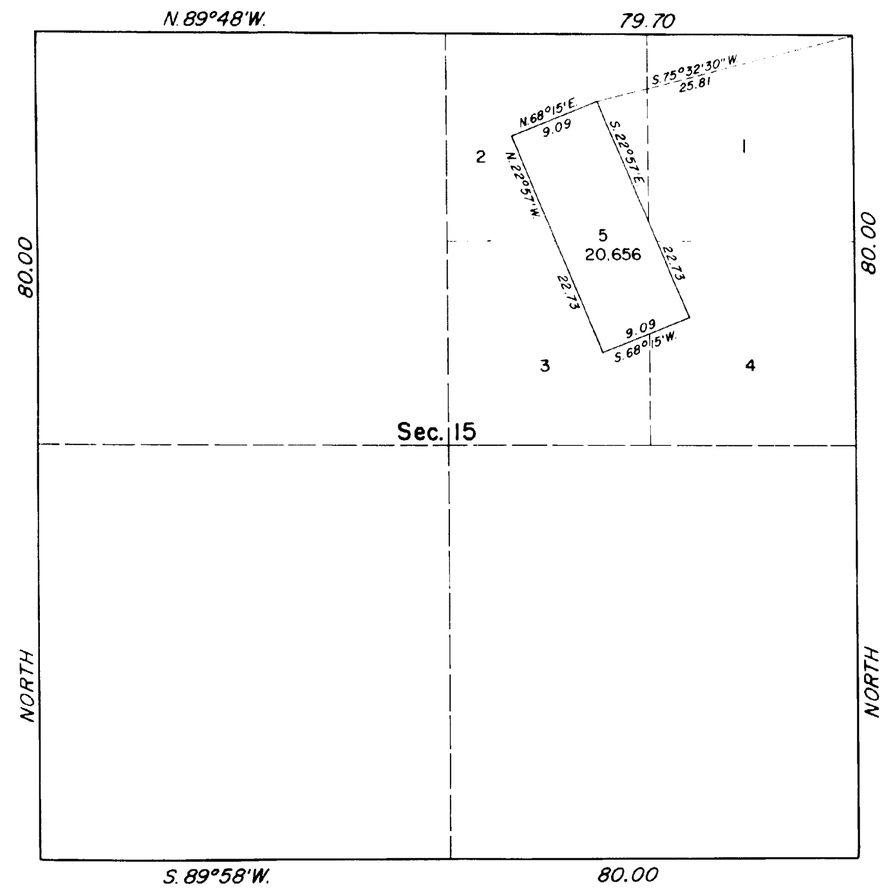

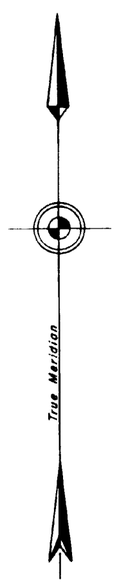

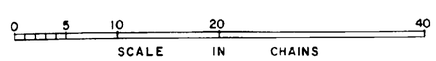

This supplemental plat of section 15, T. 12 N., R. 73 W., Sixth Principal Meridian, Wyoming, showing new lotting created by the cancellation of King Solomon Lode, Mineral Survey No. 357, is based on the plats approved November 17, 1874, and June 19, 1906.

UNITED STATES DEPARTMENT OF THE INTERIOR
BUREAU OF LAND MANAGEMENT
Washington, D. C. July 24, 1964

This plat, showing new lotting, is based upon the official records, and having been correctly prepared in accordance with the regulations, is hereby accepted.

For the Director

E. E. Kennington

Chief, Division of Engineering

Filed with Land Office Aug 24, 1964

323-B

12-73

7

59 (a)

367

Supplemental Map of Segregation Survey
Township No. 12 North Range No. 73 West of the 6th Principal Meridian Wyoming.

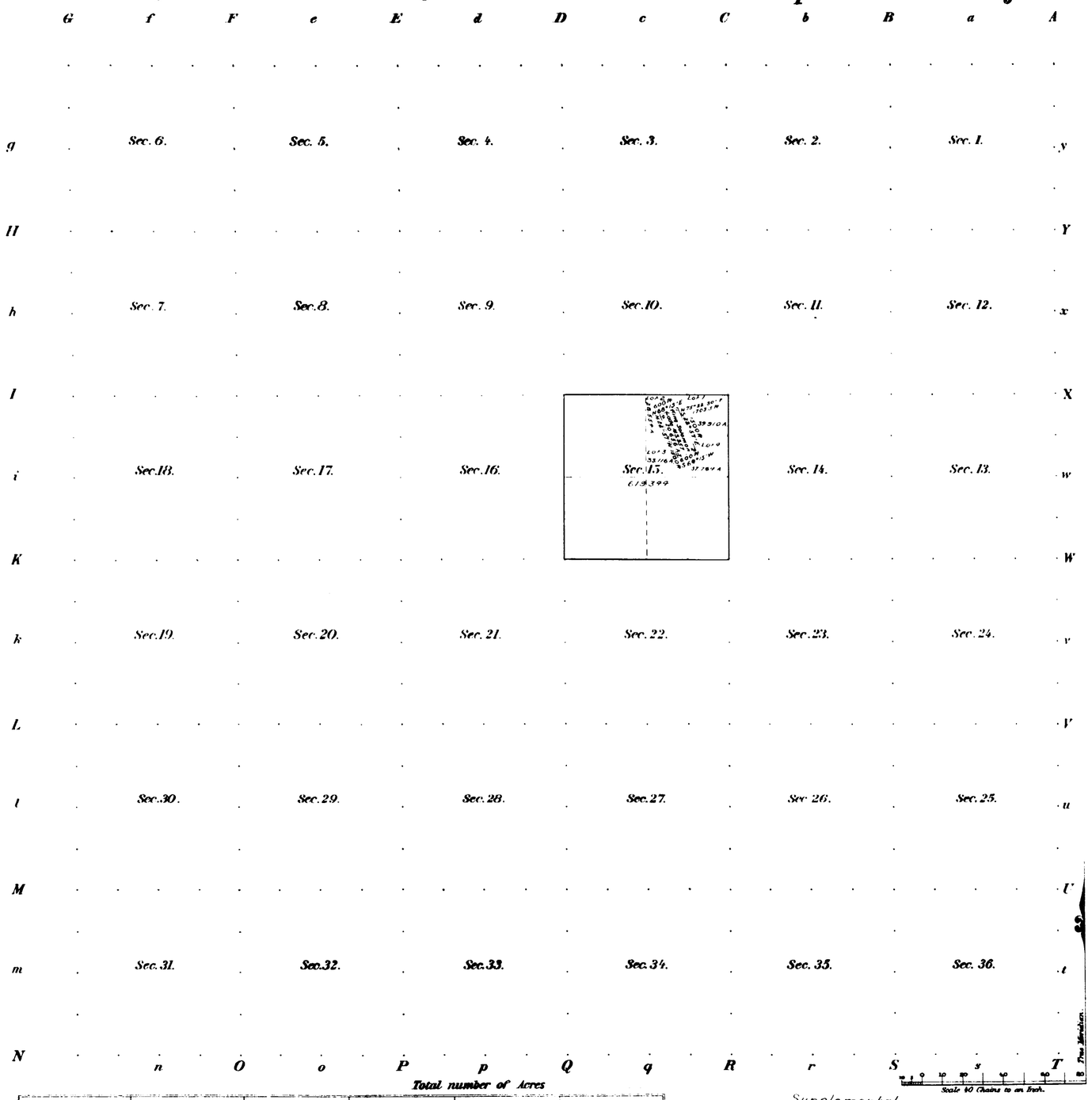

Meanders of

Posts	Courses	Ch.s Lk.s	Posts	Courses	Ch.s Lk.s	Posts	Courses	Ch.s Lk.s

This segregation survey has been ordered and executed in compliance with the requirements contained in letter "N", dated Aug. 18, 1905, addressed to the Register and Receiver, U.S. Land Office, Cheyenne, Wyoming.

Total number of Acres

Surveys Designated	By Whom Surveyed	Date of Contract	Amount of Surveys M. Ch.s Lk.s	When Surveyed	
Township lines Subdivisions Segregation Survey	Charles Bellamy	Min Sur. No. 357 ordered Feb. 23 1906	King Solomon Lode 20.656A	March 24, 1906	

Supplemental
The above Map of Township No. 12 North of Range No. 73 West of the Sixth Principal Meridian, Wyoming, is strictly conformable to the field notes of the survey thereof on file in this Office, which have been examined and approved.

Surveyor General's Office.
Cheyenne, Wyo., June 19, 1906

Alphonso P. Hanson
Sur. Gen.

V.A.W.

THE NORRIS PETERS CO., LITHO., WASHINGTON, D. C.

12 - 73

523 A

(7)

Click Here for Field Notes

366

TOWNSHIP No. 12 NORTH, RANGE No. 73 WEST OF THE SIXTH PRINCIPAL MERIDIAN

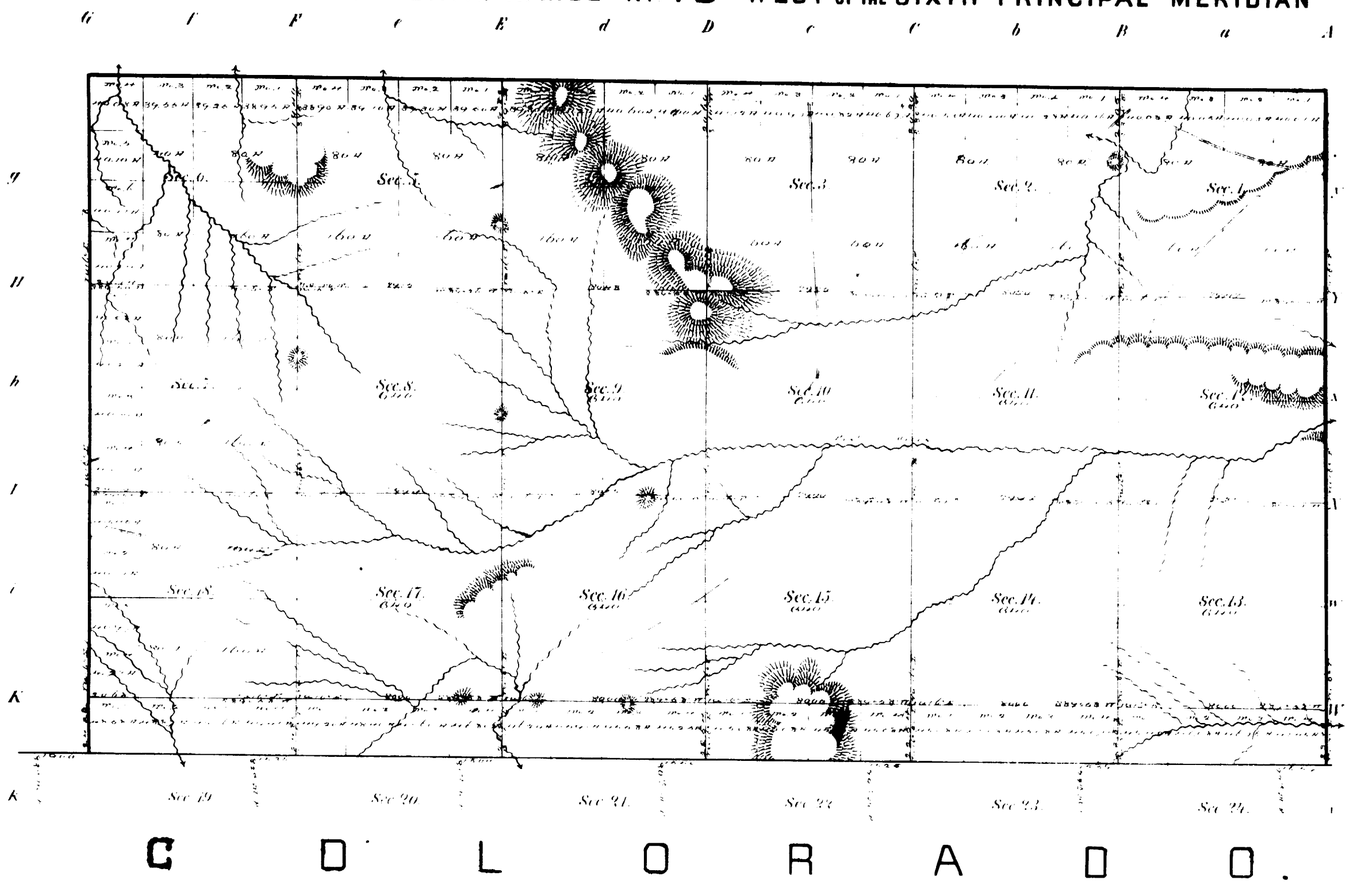

C O L O R A D O.

Meanders of

Posts	Courses	Chs. Lks.	Posts	Courses	Chs. Lks.	Posts	Courses	Chs. Lks.

12 6 4 3 71 Total number of Acres

	Designated	Whom Surveyed	Date of Contract	Amount of Survey	After Surveyed
Township lines	A. M. Fakinger	July 14th 1874			August 1874
Subdivisions	A. M. Fakinger	July 14th 1874	34. 36. 20		Sep. 9th-16th 1874
Connections	A. M. Fakinger	July 14th 1874	76. 69		Sep. 9th-15th 1874

The above Map of Township No. 12 North of Range No. 73 West of the Sixth Principal Meridian in Wyoming Territory is strictly conformable to the field notes of the survey thereof on file in this Office which have been examined and approved

Surveyor Generals Office
Cheyenne Wyoming
Novemb. 17th 1874

Elias Rees
Surv. Genl.

A. Gast & Co. St. Louis M.

12 - 73

4

66

accession no. 5750

(4-675)

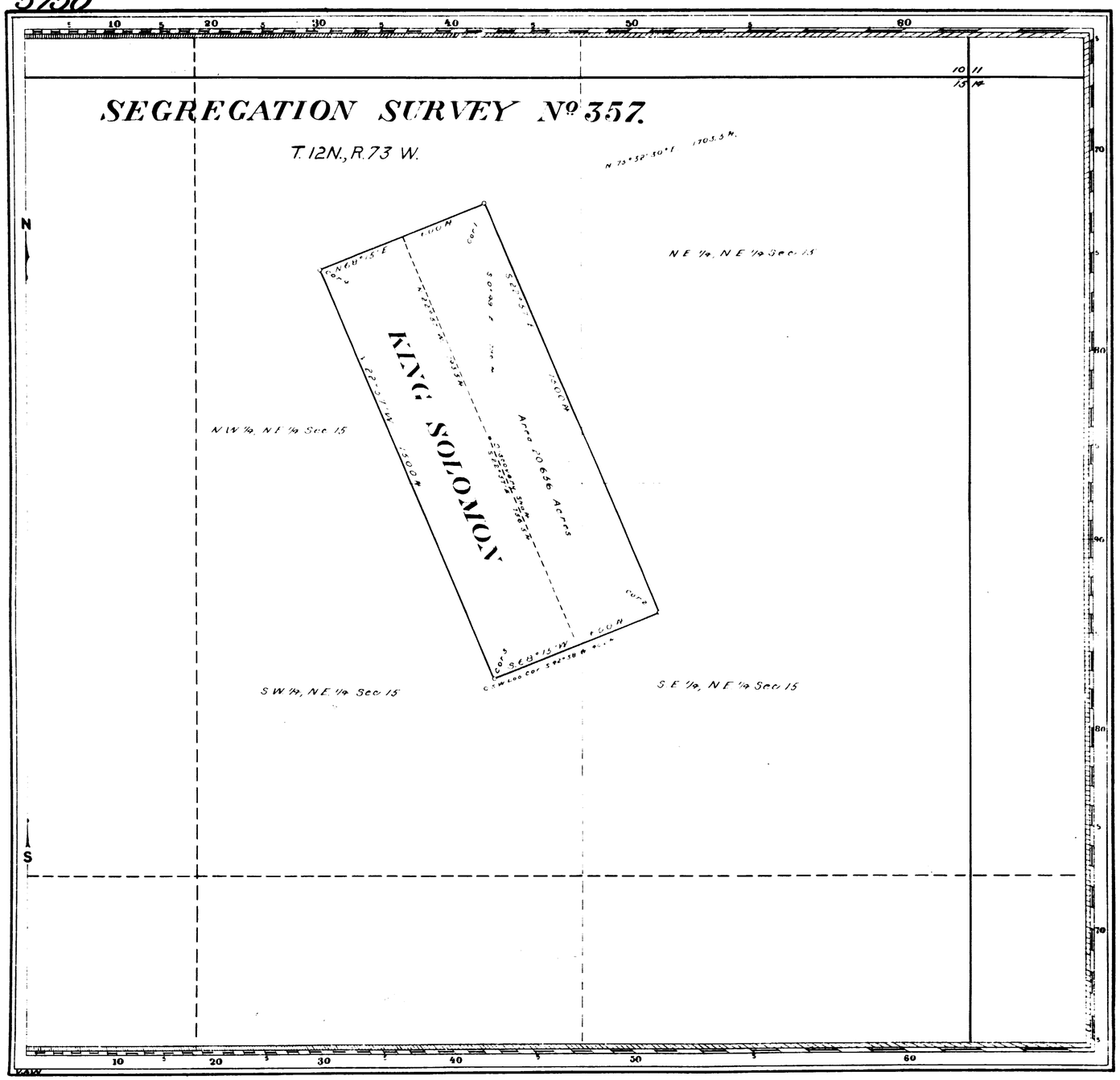

Claim Located April 29, 1899.

Segregation Mineral Survey Nº 357.

L.O.T. Nº

Cheyenne Land District.

PLAT

OF THE CLAIM OF

C.B. Eggleston,

KNOWN AS THE

KING SOLOMON LODE,

IN MINING DISTRICT,

ALBANY COUNTY, WYOMING.

Containing an Area of 20.656 Acres

Scale of 300 feet to the inch.

Variation 15°27' E.

SURVEYED MARCH 24, 1906 BY

Charles Bellamy

U.S. Deputy Mineral Surveyor.

The Original Field Notes of the Survey of the Mining Claim of C.B. Eggleston, known as the

King Solomon Lode,

from which this plat has been made under my direction, have been examined and approved, and are on file in this Office; and I hereby certify that they furnish such an accurate description of said Mining Claim as will, if incorporated into a patent, serve fully to identify the premises, and that such reference is made therein to natural objects or permanent monuments as will perpetuate and fix the locus thereof.

I further certify that Five Hundred Dollars worth of labor has been expended or improvements made upon said Mining Claim by claimant or grantors, and that said improvements consist of

that the location of said improvements is correctly shown upon this plat, and that no portion of said labor or improvements has been included in the estimate of expenditures upon any other claim.

And I further certify that this is a correct plat of said Mining Claim made in conformity with said original field notes of the survey thereof, and the same is hereby approved.

U.S. Surveyor General's Office. [signature]

Cheyenne, Wyoming. U.S. Surveyor General for

June 19, 1906 Wyoming.

357

49650006

359

4961

Accepted May 6, 1925.

GROUP 140.

Dependent Resurvey of North Tiers of Sections.

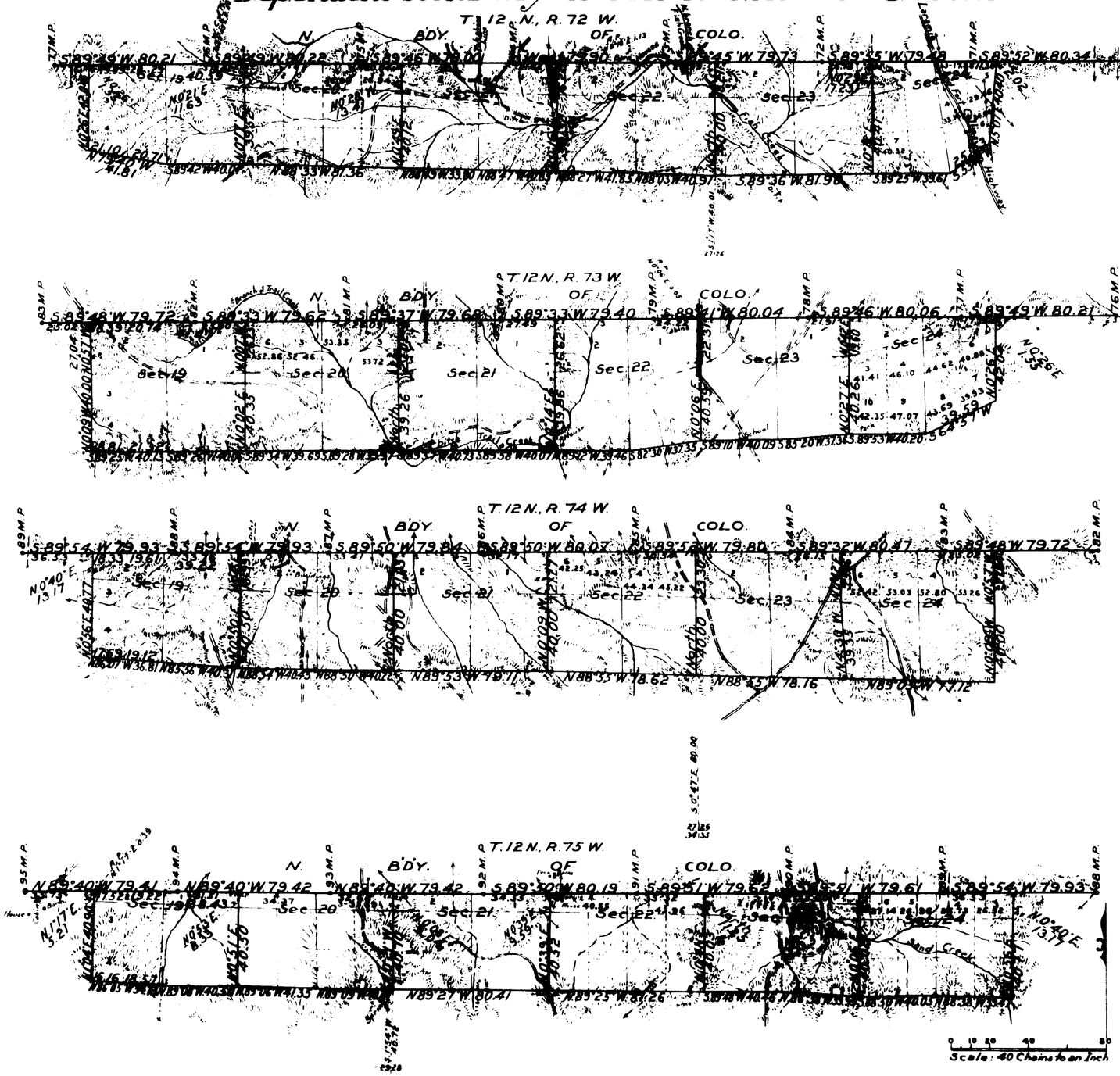

This plat of the resurvey of the north tiers of sections of Ts. 12 N., Rs. 72, 73, 74 and 75 W., delineates a retracement and reestablishment of the lines of the original surveys as shown upon the plats approved March 2, 1882, in their true original position according to the best available evidence of the original corners; all differences between the measurements shown on the original plats and those derived in the retracement have been distributed proportionally between accepted corners in accordance with surveying rules, except in the location of the quarter corner between Secs. 22 and 23, T. 12 N., R. 72 W., the quarter corner between Secs. 20 and 21, and the quarter corner between Secs. 22 and 23, T. 12 N., R. 74 W., where lack of competent control to the north required the reestablishment of these corners at record distance north of the section corners one half mile to the south. For like reason the missing corner of Secs. 22, 23, 26 and 27, T. 12 N., R. 72 W., the corner of Secs. 22, 23, 26 and 27, T. 12 N., R. 74 W., and the corner of Secs. 20, 21, 28 and 29, T. 12 N., R. 75 W., were reestablished by three point control.

Reference will be made to the original plats for the showing of the areas and more detailed descriptions of the various smaller subdivisions, except in north half of Sec. 20, and in Sec. 24, Ts. 12 N., Rs. 72 and 73 W., north halves of Secs. 22 and 24, T. 12 N., R. 74 W., and north halves of Secs. 20, 22 and 24, T. 12 N., R. 75 W., where the irregularities in the original surveys make advisable a recalculation of the areas of public lands therein.

Surveys Designated.	By Whom Surveyed.	Group No.	Instructions Date	Amount of Surveys. Mls.	chs	lks	When Surveyed. Begun.	Completed.
North Boundary				24	75	11	May 1-1923	August 18-1923
Exteriors.	R.E. Chase, U.S.C.E.	140	November 21, 1922	3	13	10	May 3-1923	August 11-1923
Subdivisions.	A.H. Adams, U.S.C.E.			38	19	74	May 3-1923	August 19-1923
Connections.				10	50	81		

The above map of Dependent Resurvey of North Tiers of Sections of Township No. 12 North, Ranges Nos. 72, 73, 74 and 75 West of the 6th Principal Meridian, Colorado, is strictly conformable to the field notes of the survey thereof on file in this office, which have been examined and approved

U.S. Surveyor General's Office
Denver, Colorado, February 27-1925.

W. H. Clark
Surveyor General.

S.S.

2995.

Rec'd at ~~Sur. Gen.~~ Office D.C.E.
Aug 13, 1925

Indexes

Click Here for Field Notes

414

EXTERIOR LINES.

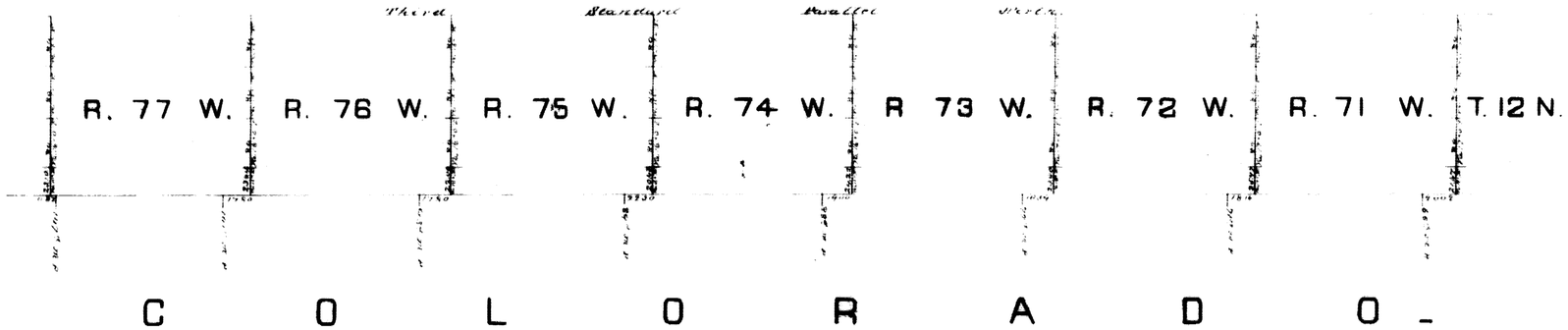

Surveys Designated	By Whom Surveyed	Date of Contract	Dist. of Surveys	When Surveyed
9th Guide			3 · 23 · 90	
Exterior Lines	Foster & Fahringer	July 14th 1874	23 · 1 · 23	Aug. 11. Oct. 10th
9th Guide Connection			16 · 59	
Connections			1 · 35 · 90	1874.

I hereby certify that the above Diagram of the Exterior Lines of Townships 12 North, Ranges 70 71 72 73 74 75 76 and 77 West of the 6th Principal Meridian, in Wyoming Territory, is strictly conformable to the field notes of the survey thereof, on file in this office, which have been examined and approved.

Surveyor General's Office
Cheyenne Wyo. Nov. 17th 1874.

Silas Reed
Sur. Genl.