Click Here for Field Notes

FIC. 6904

ORIGINAL

TOWNSHIP 12 NORTH, RANGE 77 WEST OF THE SIXTH PRINCIPAL MERIDIAN, WYOMING.

DEPENDENT RESURVEY AND PARTIAL SUBDIVISION OF SECTION 20

ENLARGED DIAGRAM

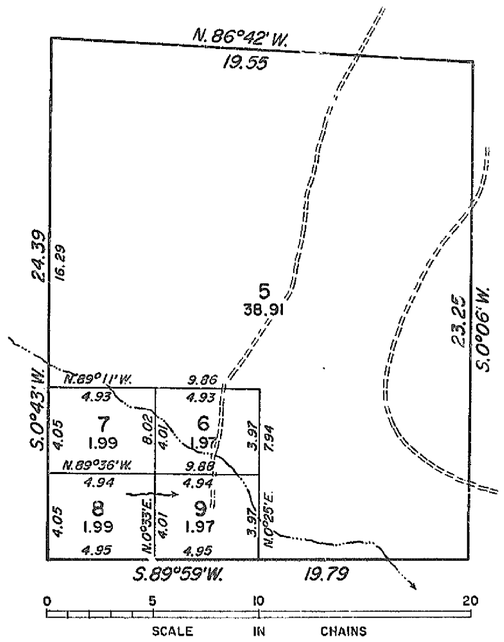

Magnetic Declination
$14\frac{3}{4}°$ E.

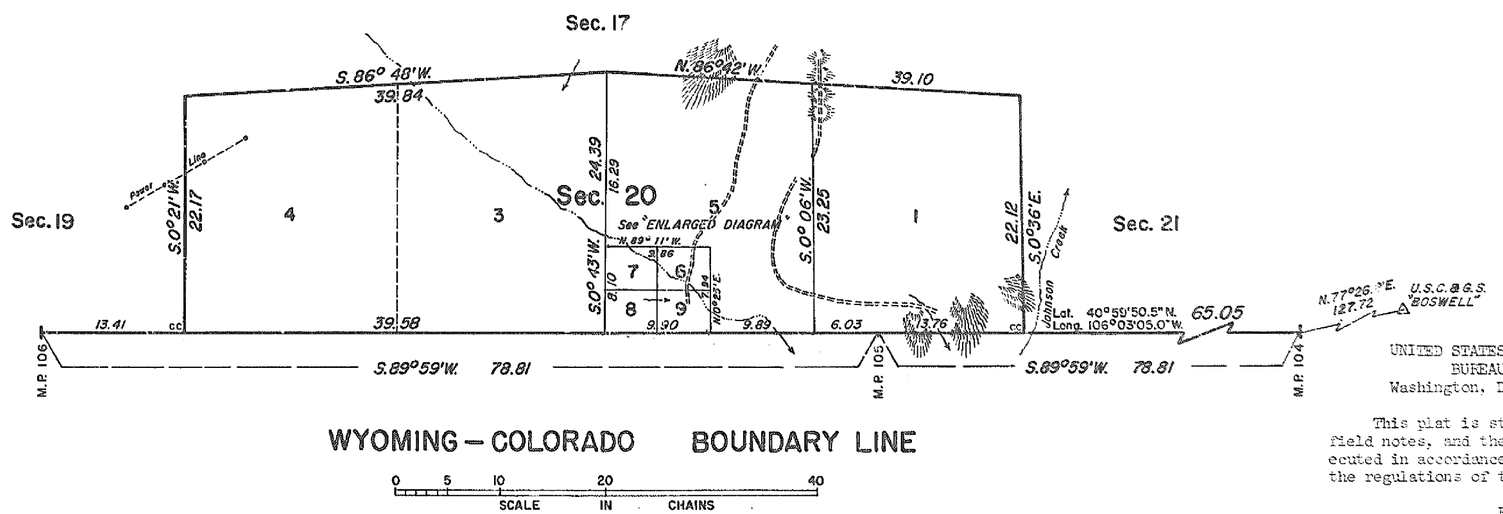

WYOMING — COLORADO BOUNDARY LINE

0 5 10 20 40
SCALE IN CHAINS

Area resurveyed: 181.39 Acres

History of earlier surveys is contained in the field notes.

This plat represents a retracement of a portion of the Colorado-Wyoming State Line between Mile Posts 104 and 106 and the dependent resurvey of the boundaries with a partial subdivisional survey of section 20, Township 12 North, Range 77 West of the Sixth Principal Meridian, Wyoming.

The lottings and areas are as shown on the plat approved February 19, 1875, except as new lots are shown hereon.

The survey was executed by Jack A. Eaves, Supervisory Cadastral Surveyor June 1 to 9, 1961, under Special Instructions for Group 267, ming, dated March 30, 1961.

UNITED STATES DEPARTMENT OF THE INTERIOR
BUREAU OF LAND MANAGEMENT
Washington, D.C. January 22, 1963

This plat is strictly conformable to the approved field notes, and the survey, having been correctly executed in accordance with the requirements of law and the regulations of this Bureau, is hereby accepted.

For the Director

E. E. Remington

Chief, Division of Engineering

T.S.

376-A

Filed With Land Office Feb. 11, 1963

12-77

(8)

Click Here for Field Notes

41.

429

TOWNSHIP No. 12 NORTH, RANGE No. 77 WEST OF THE SIXTH PRINCIPAL MERIDIAN

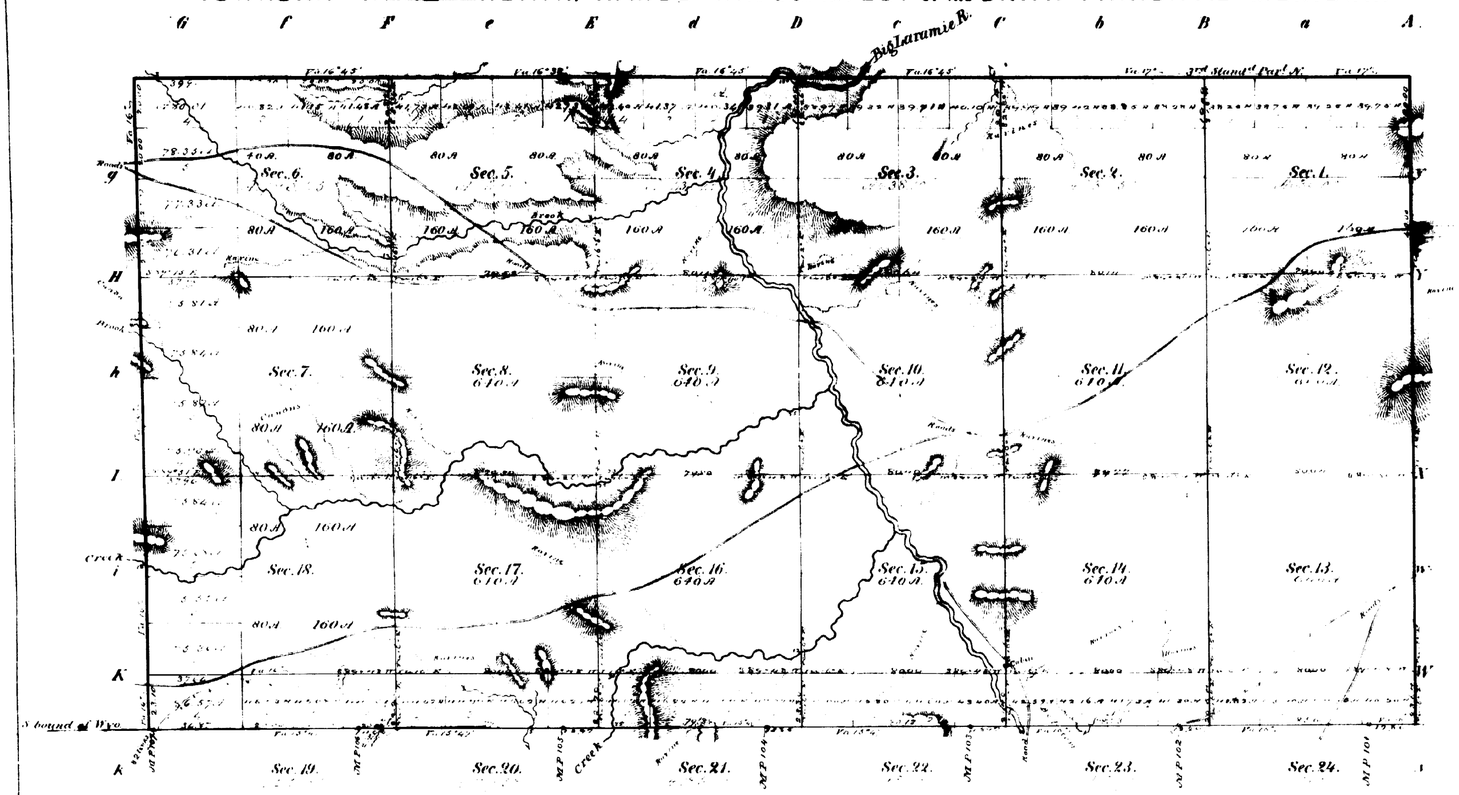

Meanders of								
Posts	Courses	Ch's Lk's	Posts	Courses	Ch's Lk's	Posts	Courses	Ch's Lk's

The corrections of the North boundary of Sections 4, 5 & 6 and the lines of Sections 4 and 5 and 5 & 6, in the above map of the township No 12 North, Range No 77 West of the 6th Principal Meridian, or Wyoming Territory, are strictly conformable to the field notes of said corrections on file in this office, which have been examined and approved

Surveyor General's Office,
Cheyenne, Wyo. June 20th 1880.

Edwy. C. Bennett
Surveyor General

Total number of Acres 13,076.98

Surveys Designated	By Whom Surveyed	Date of Contract	Amount of Surveys	When Surveyed
E. & W. Township lines	A. M. Fahringer	July 14, 1871	16 . (Ch.) 46 . (Lks.) 74	Oct. 1871
Subdivisions	" "	" " "	44 . 07 . 96	" "
Connections	" "	" " "	43 . 64	" "
Lines through Towns & Cities	" "	" " "	10 . 67 . 32	" "
3rd Stand. Par. N.	Winsor & Cook	June 21, 1870	6 . 19 . 94	July, 1870
S. boundary of Wyo.	A. V. Richards	Sept. 21, 1872	6 . 14 . 87	" 1873
Correction of N. bound. of Secs 4, 5 & 6, by Wm. O. Dunning, Sam'l Greenwood		Aug. 23, 1877	3 . 19 . 94	May, 1879
Line of Secs 4 & 5, 5 & 6	Chas. W. Brooks & Frank S. Ch.	1880	2 . 2 . 28	June, 1880

The above Map of Township No. 12 North of Range No. 77 West of the 6th Principal Meridian in Wyoming Territory is strictly conformable to the field notes of the survey thereof on file in this Office, which have been examined and approved

Surveyor General's Office,
Cheyenne Wyoming
February 19th 1875

Silas Reed
Surv. Gen.l

A. Gast & Co. St. Louis Mo.

376

12 - 77

Indexed

Click Here for Field Notes

414

EXTERIOR LINES.

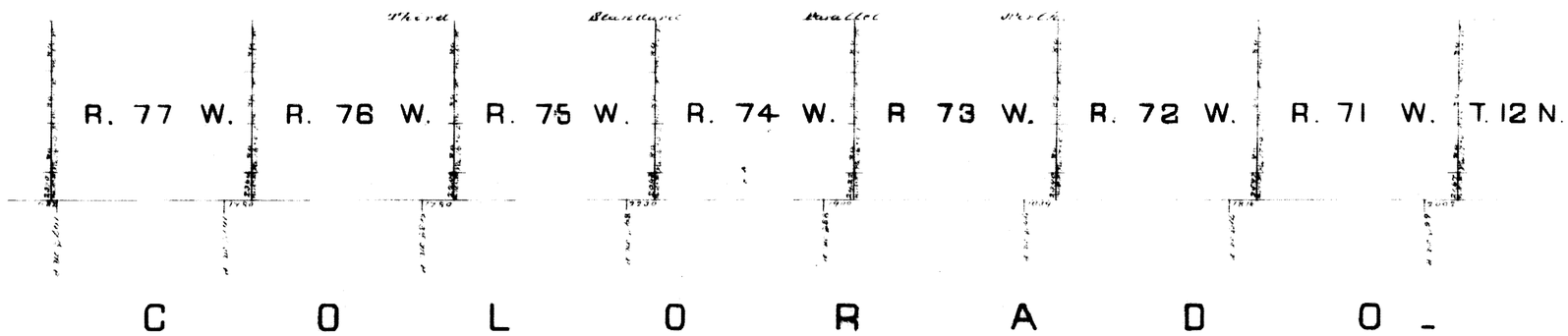

Surveys Designated	By Whom Surveyed	Date of Contract	Dist. of Surveys	When Surveyed
6th Guide			3 · 23 · 40	
Exterior Lines	Foster & Fleming	July 14th 1874	28 · 1 · 22	Sept. & Oct. 10th
9th Guide Connection			16 · 59	1874.
Connections			1 · 85 · 99	

I hereby certify that the above Diagram of the Exterior Lines of Townships 12 North, Ranges 70 71 72 73 74 75 76 and 77 West of the 6th Principal Meridian, in Wyoming Territory, is strictly conformable to the field notes of the Survey thereof, on file in this office, which have been examined and approved.

Surveyor General's Office
Cheyenne Wyo. Ter. 19th 1874.

Silas Reed
Sur Gen.