(6) 205 Click Here for Field Notes

1

TOWNSHIP No. 13 NORTH RANGE No. 72 WEST OF 6th PRINCIPAL MERIDIAN

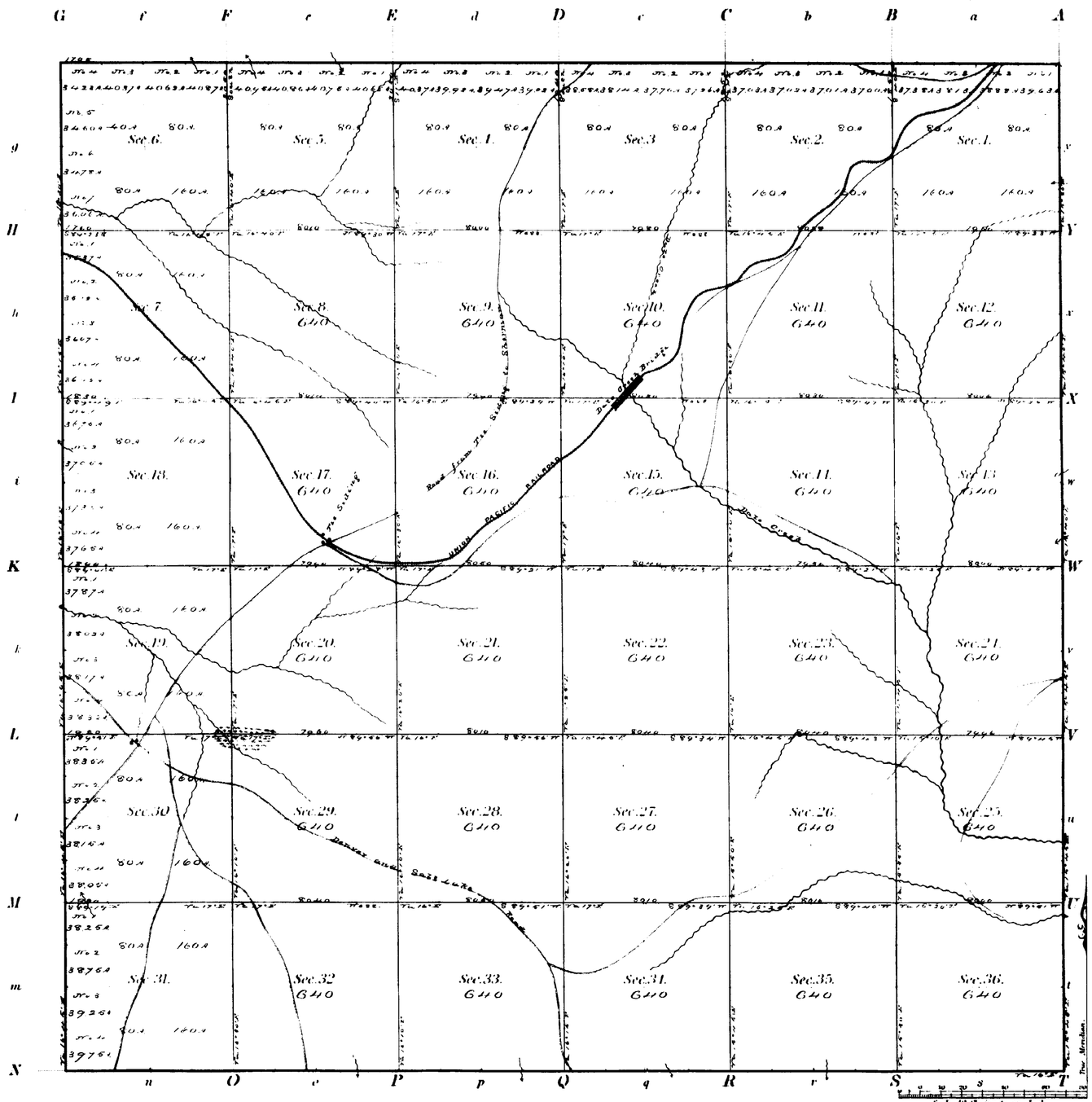

Meanders of								
Posts	Courses	Ch.s Lk.s	Posts	Courses	Ch.s Lk.s	Posts	Courses	Ch.s Lk.s

22959.73 Total number of Acres.

Surveys Designated	By Whom Surveyed	Date of Contract	Amount of Surveys M. Ch.s Lk.s	When Surveyed
Township lines	H. J. Paul	Sep. 6th 1871		Sep. 1871
Subdivisions	Mortimer H. Grant	April 21st 1873	69 " 72 " 08	May 5-18th 1873

The above Map of Township No. 13 North of Range No. 72 West of 6th Principal Meridian in Wyoming Territory is strictly conformable to the field notes of the survey thereof on file in this Office, which have been examined and approved.

Surveyor General's Office.
Cheyenne Wyo. Jule 10. 1873

H. Latham
Sur. Genl.

191

13 - 72

Click Here for Field Notes

Indexed

EXTERIOR LINES

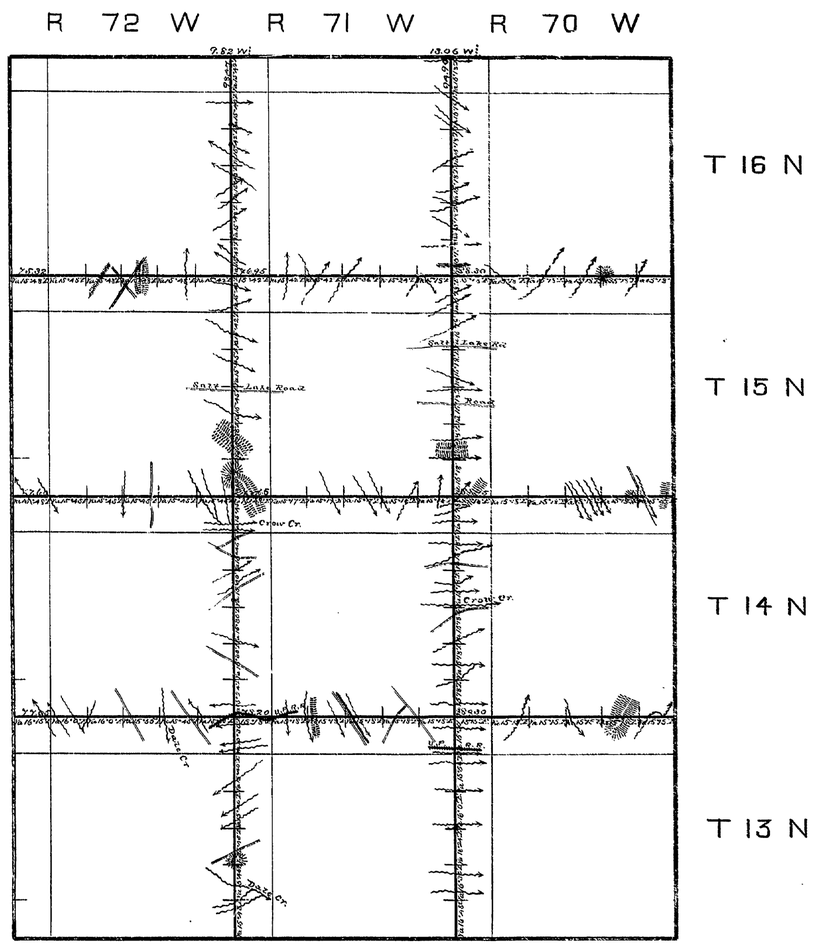

Exterior Lines	H. J. Paul	Sept. 6th 1871	Mi. Chs. Lks. 102 . 42 . 69	Sept. 16th Oct. 1st 1871
			22 . 88	

I hereby certify that the above Diagram of Townships 13. 14. 15 and 16 North. Ranges 70. 71 and 72 West of 6th Principal Meridian in Wyoming Territory. is strictly conformable to the field notes of the Survey thereof on file in this Office. which have been examined and approved.

Surveyor Generals Office.
Cheyenne Wyo. Dec. 27. 1871

Silas Reed
Surr. Genl.

Click Here for Field Notes

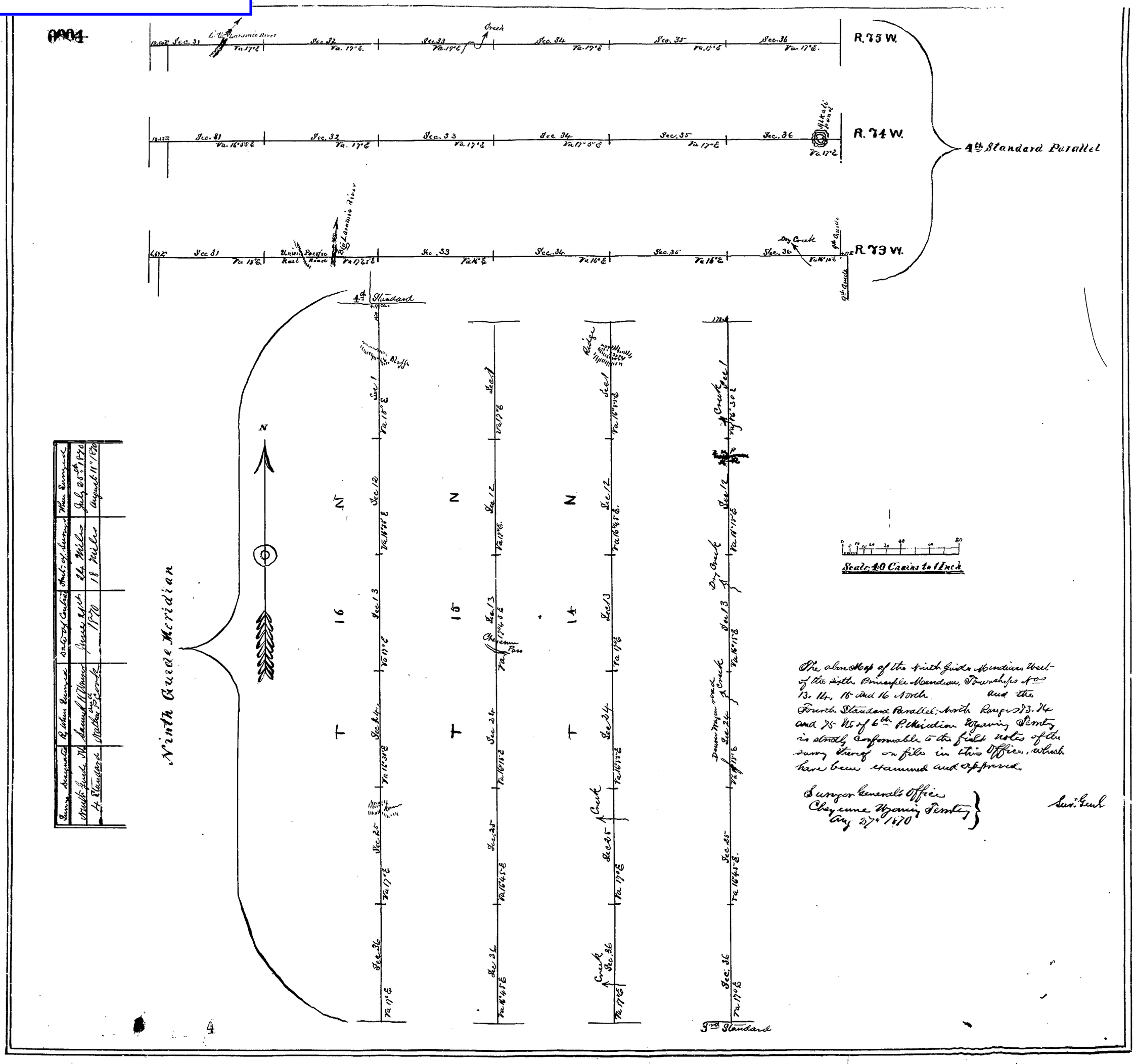

Surv. Designated	By When Surveyed	Date of Contract	Dist. of Surveys	When Surveyed
Ninth Guide Mer.	Samuel H. Warner	June 24th 1870	24 Miles	July 25th 1870
4 Standard	Nathan and Cook		18 Miles	August 11th 1870

The above Map of the Ninth Guide Meridian West of the Sixth Principle Meridian, Townships Nos 13, 14, 15 and 16 North and the Fourth Standard Parallel North Ranges 73, 74 and 75 W. of 6th P. Meridian Wyoming Territory is strictly conformable to the field notes of the survey thereof on file in this Office, which have been examined and approved.

Surveyor General's Office
Cheyenne Wyoming Territory
Aug 27th 1870

Sur. Genl

0011

Click Here for Field Notes

11

THIRD STANDARD PARALLEL NORTH

RANGE 70 WEST



RANGE 71 WEST

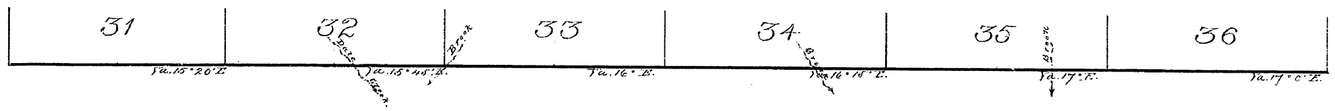

RANGE 72 WEST

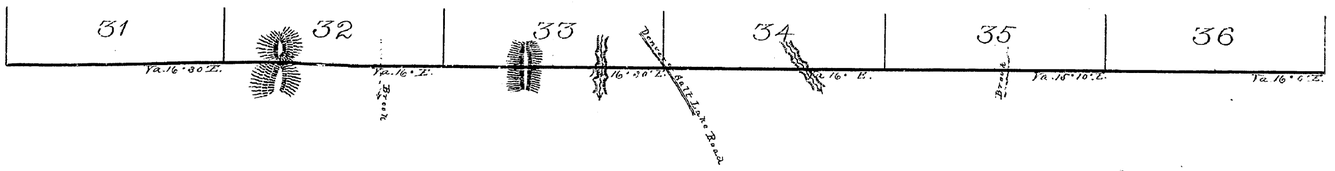

Survey Designated	By Whom Surveyed	Date of Contract	Amt. of Surveys	When Surveyed
3rd Standard Parl. N.	Winsor & Cook	June 21st 1870	18 Miles	July 14th–16th 1870

I hereby certify that the above Map of 3rd Standard Parallel North of the Colorado Base Line, between Ranges 69 and 73 West of the 6th Principal Meridian, in Wyoming Territory, is strictly conformable to the field Notes of the survey thereof on file in this Office, which have been examined and approved.

Surveyor General's Office
Cheyenne W. T. Aug. 27th 1870

Silas Reed
Sur. Gen'l