0063 Click Here for Field Notes

No. 15.

TOWNSHIP No. 13 NORTH RANGE No. 76 WEST OF 6th PRINCIPAL MERIDIAN

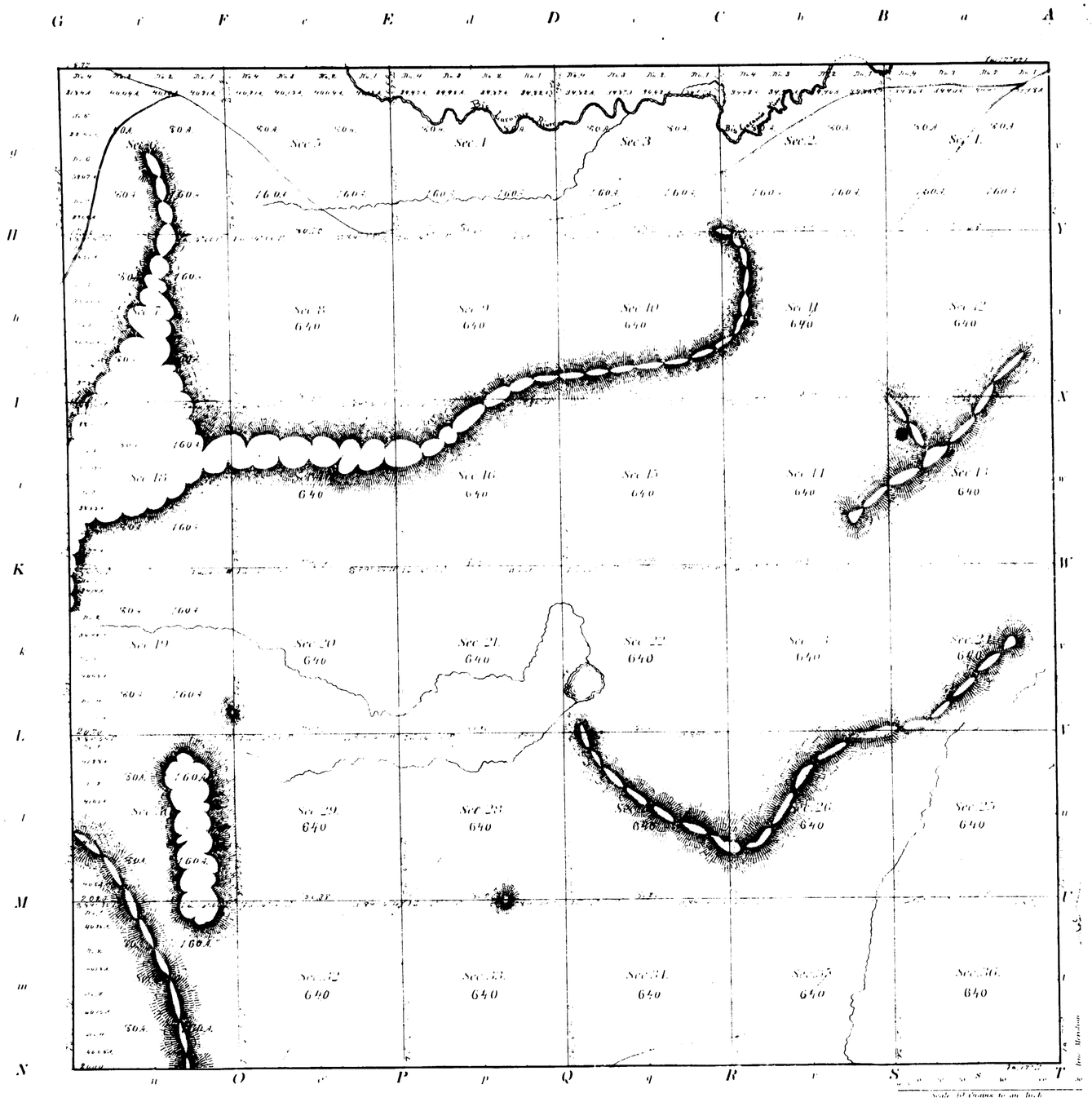

Meanders of

Posts	Courses	Ch. Lk.	Posts	Courses	Ch. Lk.	Posts	Courses	Ch. Lk.

2249322 Total number of Acres.

Surveys Designated	By Whom Surveyed	Date of Contract	Amount of Surveys M.	Ch.	Lk.	When Surveyed
Township lines	[illegible]	[illegible]				[illegible]
Subdivisions	[illegible]	[illegible] 8th 1872	59	75	12	[illegible] 26-72

The above Map of Township No. 13 North of Range No. 76 West of 6th Principal Meridian in Wyoming Territory is strictly conformable to the field notes of the survey thereof on file in this Office, which have been examined and approved.

Surveyor General's Office. Silas Reed

Chicago Ill. Oct. 1st 1872. Surv. Genl.

63

13 - 76

Click Here for Field Notes

Indexes

EXTERIOR LINES

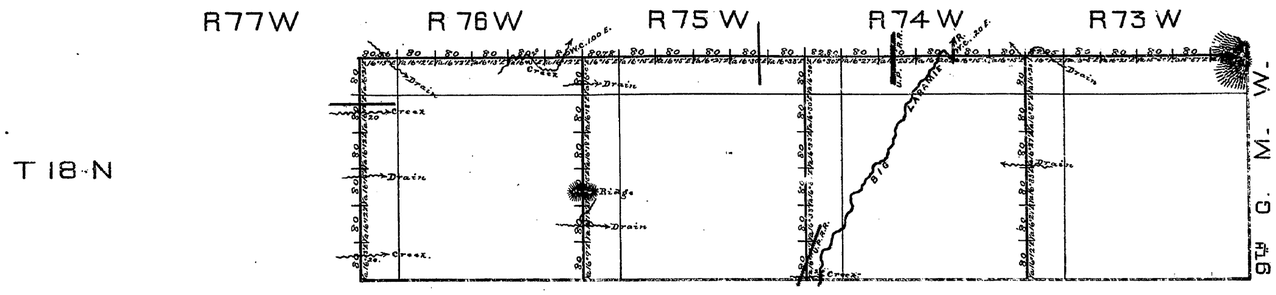

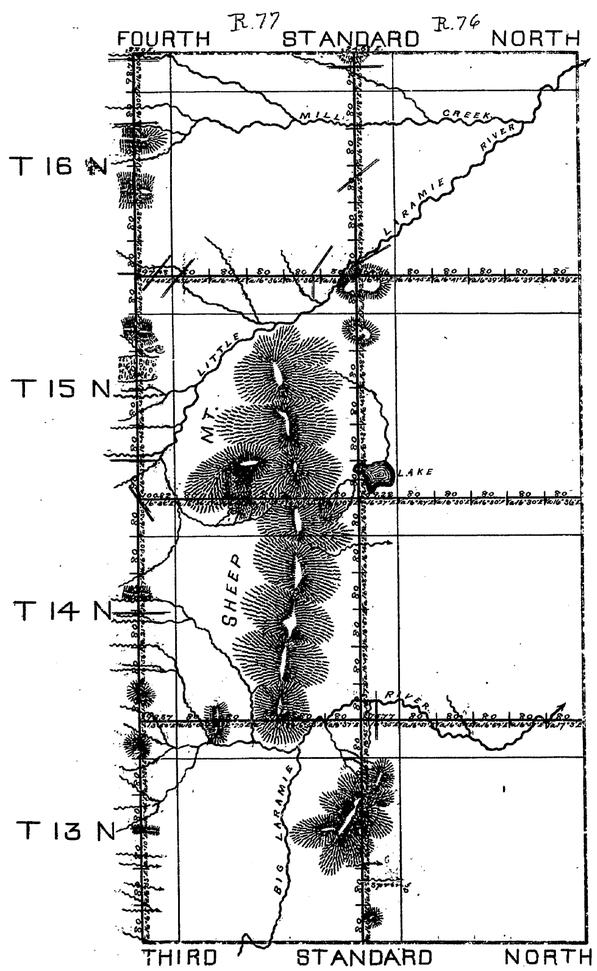

Surveys Designated	By Whom Surveyed	Date of Contract	Amt. of Surveys Mls. Chs. Lks	When Surveyed
Exterior Lines of Tps. 18 N. R. 73 74 75 & 76	Wm. J. Atz	May 16th 1871	132 . 60 . 03	May 29 - July 8th
Tps 13 14 15 & 16 N. Rgs. 76 and 77 W.		Connections.	33 . 48	-1871-

I hereby certify that the above Map of the Exterior Lines of Townships 18 North, of Ranges 73, 74, 75 and 76 West, and of Townships 13, 14, 15 and 16 North, of Ranges 76 and 77 West of the 6th Principal Meridian, in Wyoming Territory, is strictly conformable to the field notes of the survey thereof, on file in this Office, which have been examined and approved.

Surveyor General's Office
Cheyenne W.T. Sept 10th 1871

Silas Reed
Surr. Genl.

Click Here for Field Notes

0012

12

THIRD STANDARD PARALLEL NORTH

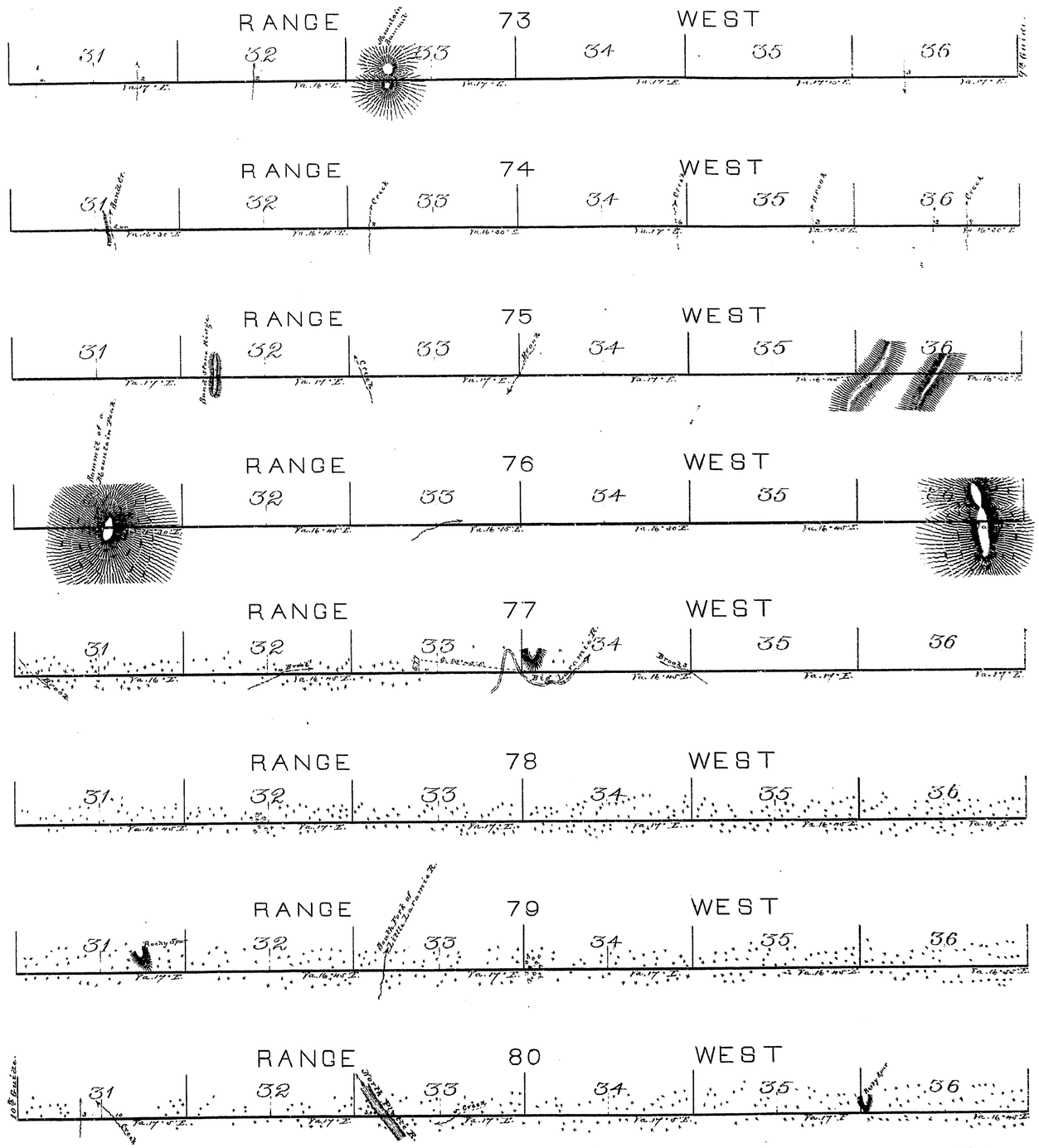

Survey Designated	By Whom Surveyed	Date of Contract	Amt of Surveys	When Surveyed
3rd Stand. Par. N.	Winsor & Cook	June 21st 1870	48 Miles	July 4th-16th 1870

I hereby certify that the above Map of the 3rd Standard Parallel North of the Colorado Base Line, between Ranges 72 and 81 West of the 6th Principal Meridian, in Wyoming Territory, is strictly conformable to the field notes of the survey thereof on file in this Office, which have been examined and approved.

Surveyor Generals Office
Cheyenne W.T. Aug. 27th 1870

Silas Reed
Surv. Genl.

12

1 accession no. 5390

28

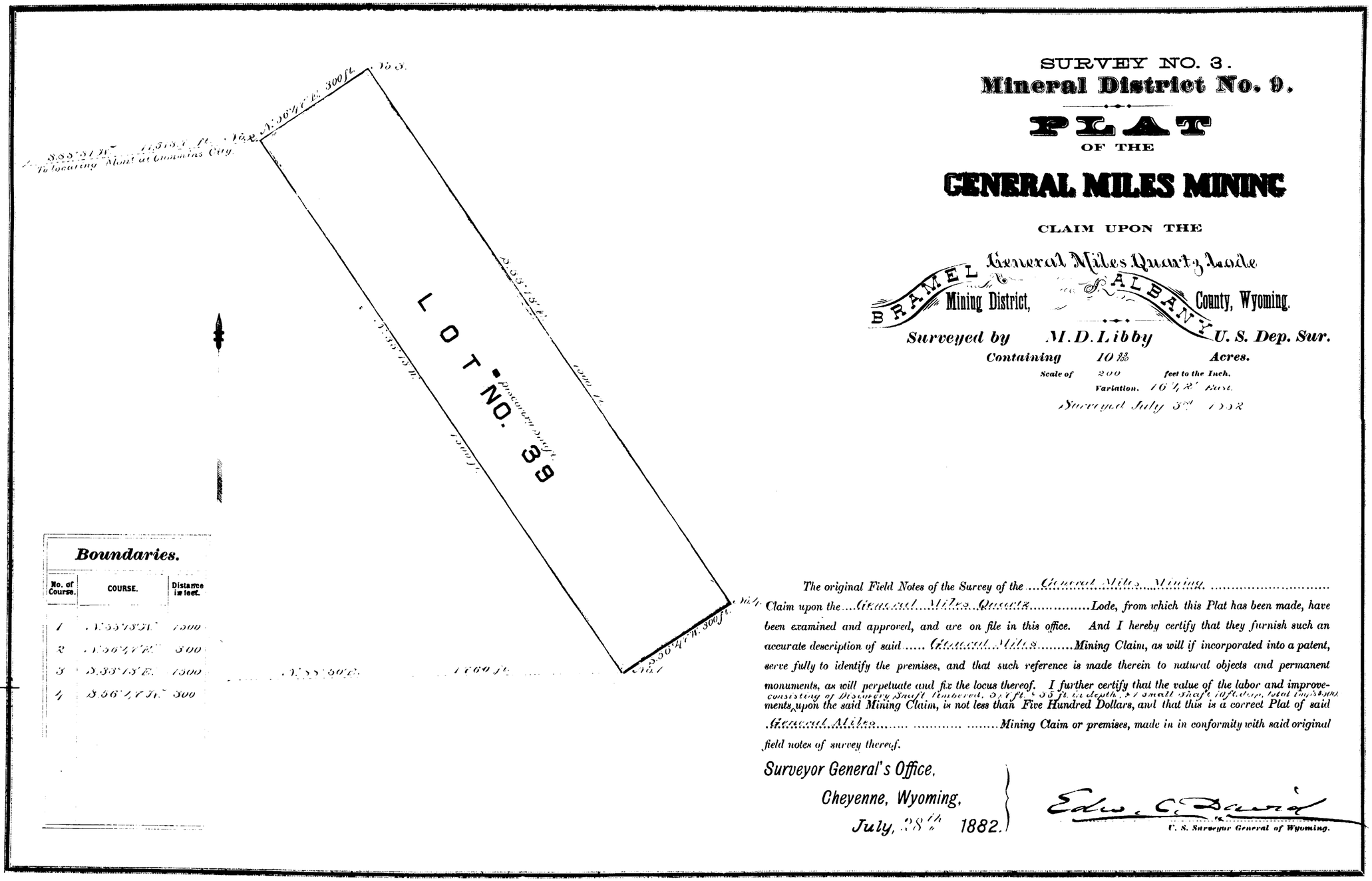

SURVEY NO. 3.

Mineral District No. 9.

PLAT

OF THE

GENERAL MILES MINING

CLAIM UPON THE

General Miles Quartz Lode

BRAMEL & ALBANY Mining District, County, Wyoming.

Surveyed by M. D. Libby *U. S. Dep. Sur.*

Containing 10 33/100 *Acres.*

Scale of 200 *feet to the Inch.*

Variation. 16° 42' East.

Surveyed July 3rd 1882

Boundaries.

No. of Course.	COURSE.	Distance in feet.
1	N. 33° 13' W.	1500
2	N. 56° 47' E.	300
3	S. 33° 13' E.	1500
4	S. 56° 47' W.	300

The original Field Notes of the Survey of the General Miles Mining *Claim upon the* General Miles Quartz *Lode, from which this Plat has been made, have been examined and approved, and are on file in this office. And I hereby certify that they furnish such an accurate description of said* General Miles *Mining Claim, as will if incorporated into a patent, serve fully to identify the premises, and that such reference is made therein to natural objects and permanent monuments, as will perpetuate and fix the locus thereof. I further certify that the value of the labor and improvements* consisting of Discovery Shaft timbered, 5 x 7 ft. & 35 ft. in depth, & 1 small Shaft 10 ft. deep, total imp. $1500 *upon the said Mining Claim, is not less than Five Hundred Dollars, and that this is a correct Plat of said* General Miles *Mining Claim or premises, made in in conformity with said original field notes of survey thereof.*

Surveyor General's Office,
Cheyenne, Wyoming,
July, 28th 1882.

Edw. C. David
U. S. Surveyor General of Wyoming.

#142.

3

142