Click Here for Field Notes

No 34.

TOWNSHIP No. 14 NORTH RANGE No. 76 WEST OF 6th PRINCIPAL MERIDIAN

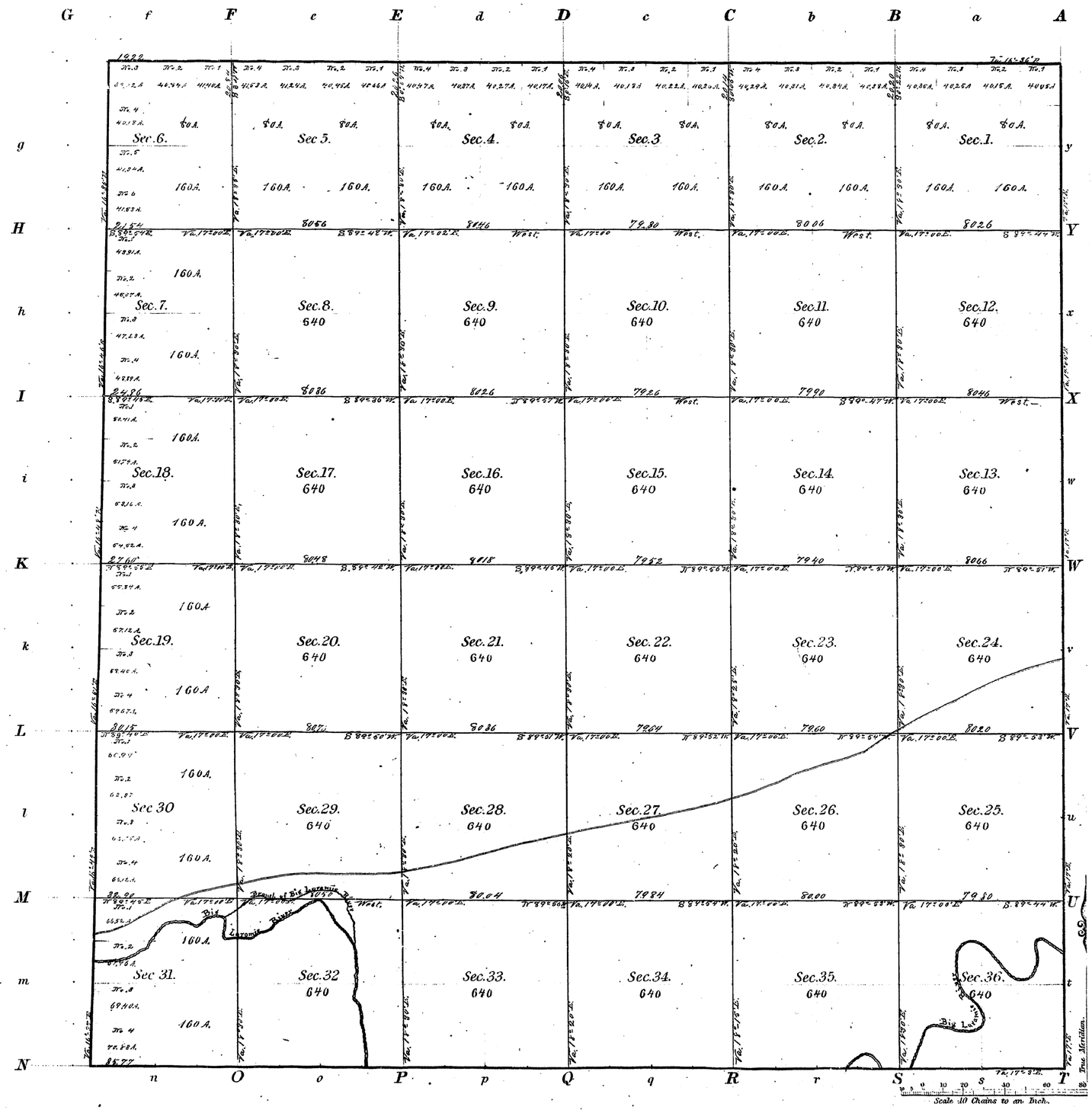

Meanders of								
Posts	Courses	Ch.s Lk.s	Posts	Courses	Ch.s Lk.s	Posts	Courses	Ch.s Lk.s

22447.31 Total number of Acres.

Surveys Designated	By Whom Surveyed	Date of Contract	Amount of Surveys	When Surveyed
Township lines	Wm J. Allison	May 16th 1871	M. Ch. Lk.	June 1871
Subdivisions	H. H. Grant	May 8th 1872	59 - 20 - 41	June 12th 1872

The above Map of Township No. 14 North of Range No. 76 West of 6th Principal Meridian in Wyoming Territory is strictly conformable to the field notes of the survey thereof on file in this Office which have been examined and approved.

Surveyor Generals Office,
Cheyenne Wyo. Oct. 12th 1872

Silas Reed
Sur. Genl.

Click Here for Field Notes

Indexes

EXTERIOR LINES

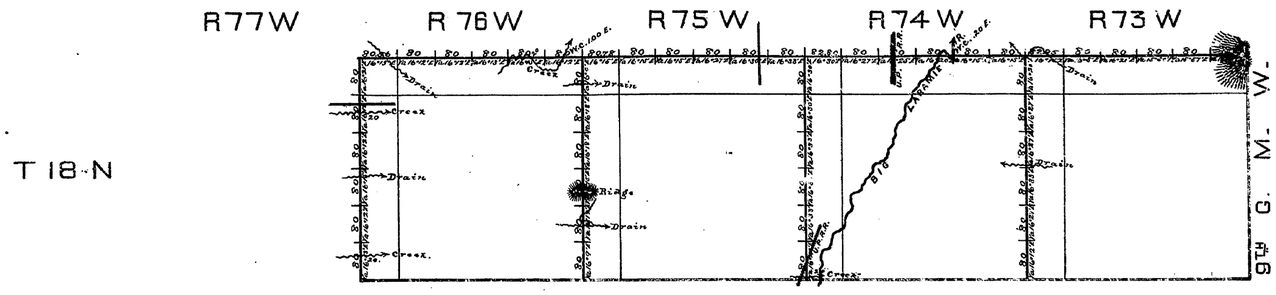

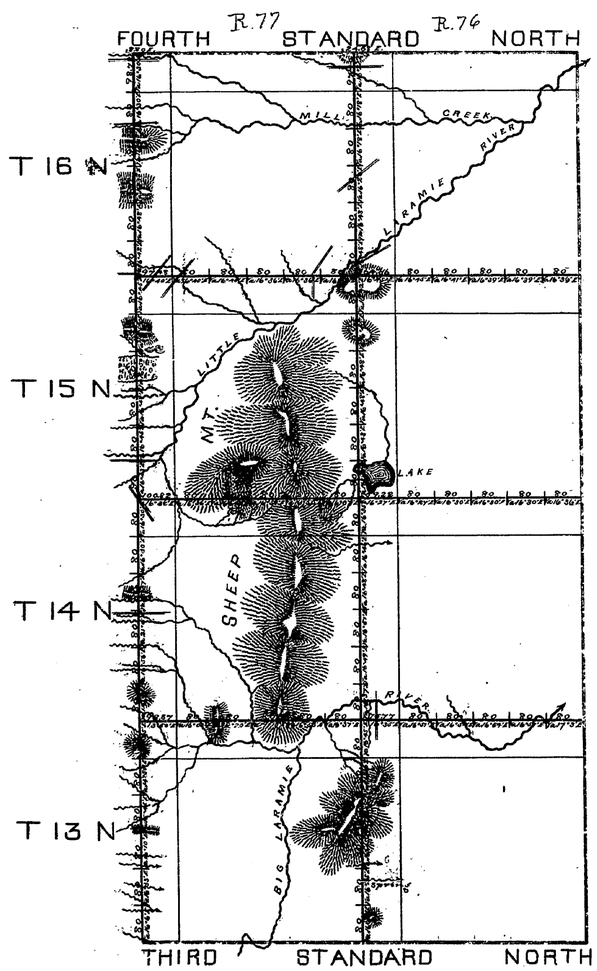

Surveys Designated	By Whom Surveyed	Date of Contract	Amt. of Surveys Mi. Chs. Lks	When Surveyed
Exterior Lines of Tps. 18 N. R. 73 74 75 & 76	Wm. J. Atz	May 16th 1871	132 . 60 . 03	May 29 - July 8th
Tps 13 14 15 & 16 N. Rgs. 76 and 77 W.		Connections.	33 . 48	-1871-

I hereby certify that the above Map of the Exterior Lines of Townships 18 North, of Ranges 73, 74, 75 and 76 West, and of Townships 13, 14, 15 and 16 North, of Ranges 76 and 77 West of the 6th Principal Meridian, in Wyoming Territory, is strictly conformable to the field notes of the survey thereof, on file in this Office, which have been examined and approved.

Surveyor General's Office
Cheyenne W.T. Sept 10th 1871

Silas Reed
Surr. Genl.