7861 Click Here for Field Notes

ORIGINAL

TOWNSHIP 14 NORTH, RANGE 77 WEST, OF THE SIXTH PRINCIPAL MERIDIAN, WYOMING.

DEPENDENT RESURVEY AND SUBDIVISION OF SECTIONS

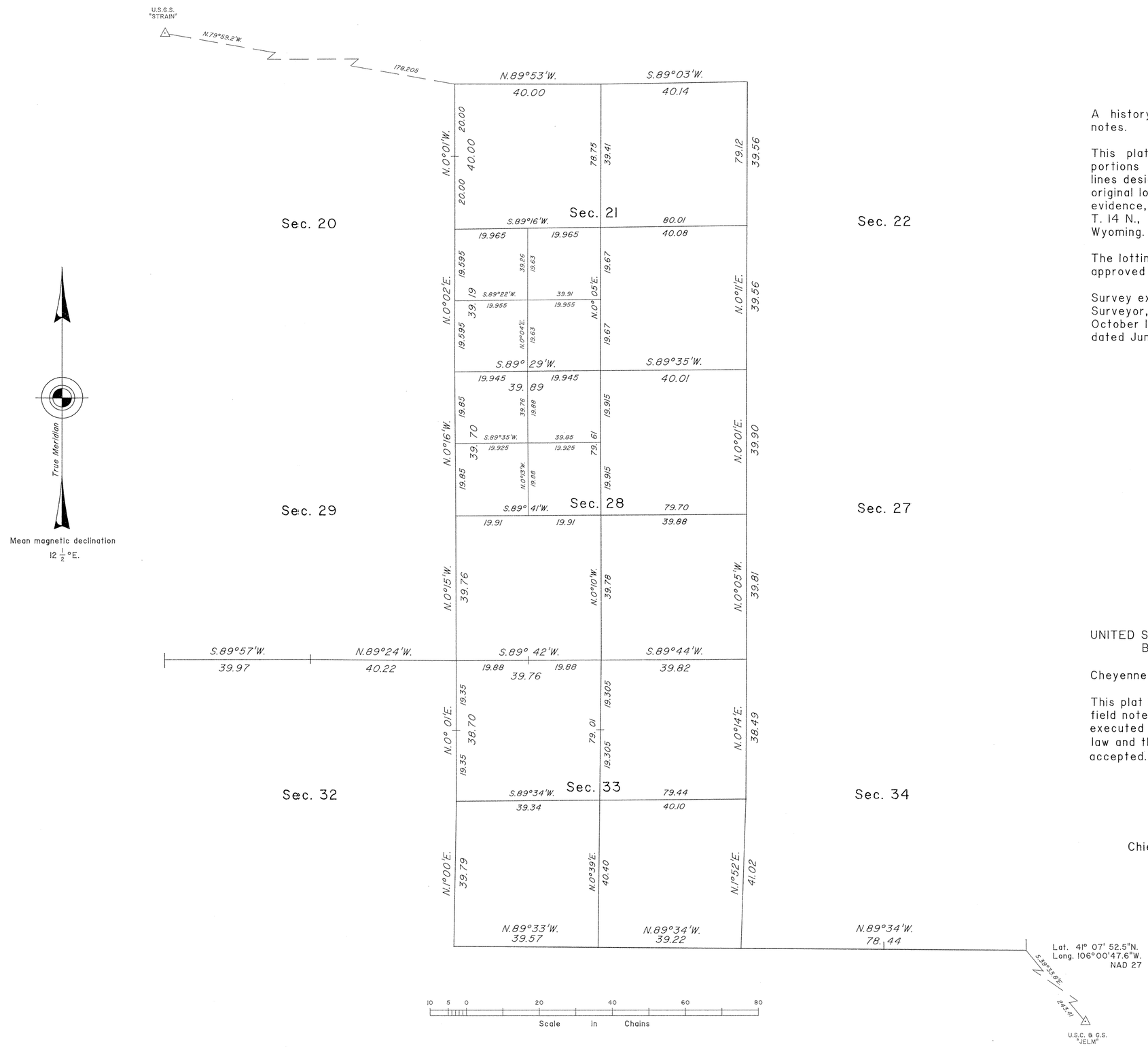

A history of surveys is contained in the field notes.

This plat represents the dependent resurvey of portions of the south boundary and subdivisional lines designed to restore the corners in their true original locations according to the best available evidence, and the subdivision of certain sections, T. 14 N., R. 77 W., Sixth Principal Meridian, Wyoming.

The lottings and areas are as shown on the plat approved November 21, 1878.

Survey executed by Dana R. Bardsley, Cadastral Surveyor, beginning June 20, 1986, and completed October 16, 1986, pursuant to Special Instructions dated June 20, 1986, for Group No. 492, Wyoming.

UNITED STATES DEPARTMENT OF THE INTERIOR
BUREAU OF LAND MANAGEMENT

Cheyenne, Wyoming February 24, 1989

This plat is strictly conformable to the approved field notes, and the survey, having been correctly executed in accordance with the requirements of law and the regulations of this Bureau, is hereby accepted.

For the Director

Richard L. Oakes

Chief Cadastral Surveyor for Wyoming

W.H.B.

484 A

Click Here for Field Notes

TOWNSHIP No 14 NORTH RANGE No 77 WEST of the 6th Principal MERIDIAN.

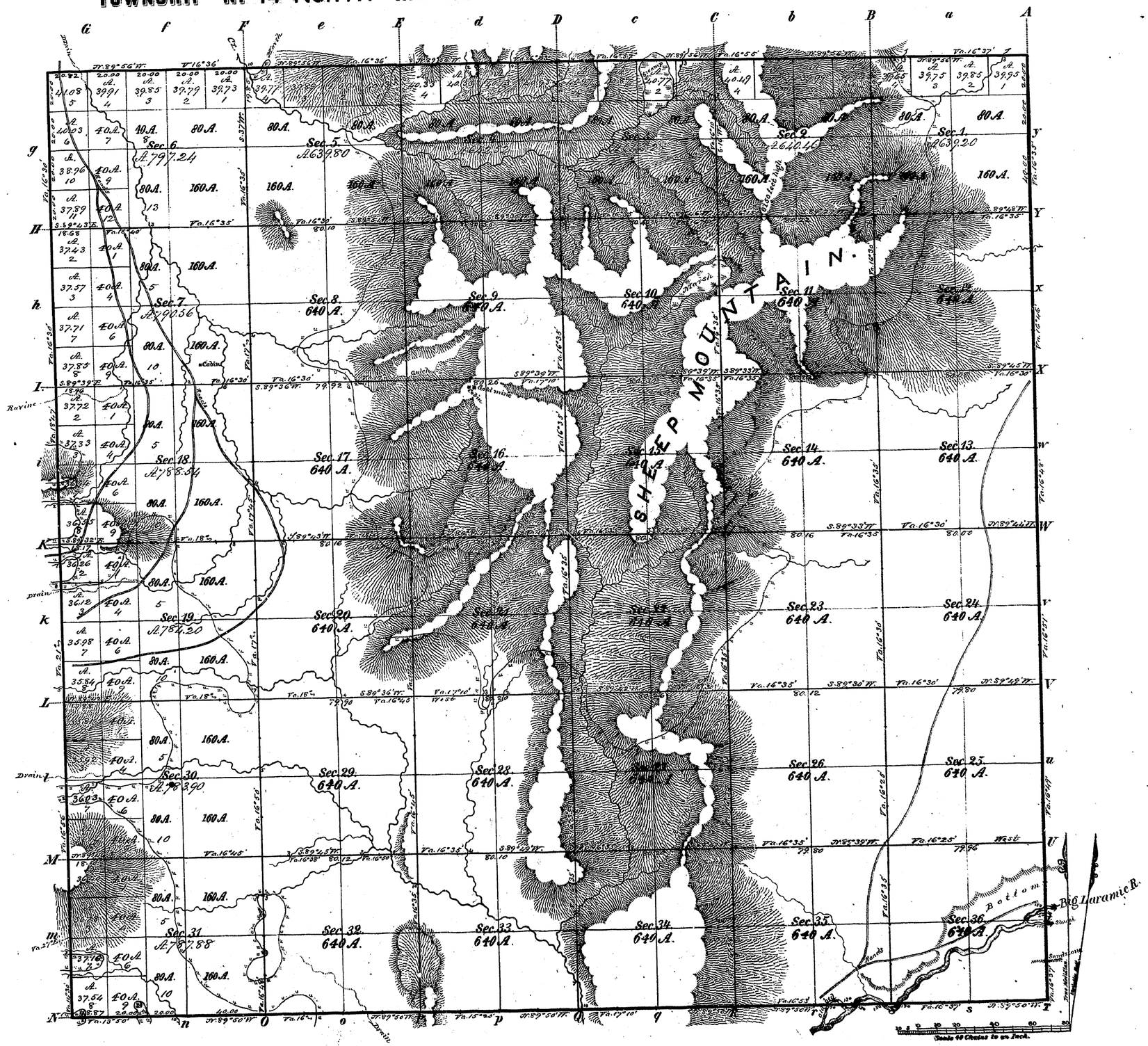

Total number of Acres. 23,937.58

Surveys Designated	By Whom Surveyed	Date of Contract	Amount of Surveys Mls. Chs. Lks.	When Surveyed
Township lines	W. J. Allason	May 16. 1871	24 . 39 . 69	June, 1871
Subdivisions	Wm. O. Downey	Aug. 23. 1877	61 . 15 . 52	May, 1878.
Connections				

The above Map of Township No 14 North, of Range No 77 West of the 6th Principal Meridian, Wyoming Territory, is strictly conformable to the field notes of the survey thereof on file in this Office, which have been examined and approved.

Surveyor General's Office,
Cheyenne, Wyo. Nov. 21st 1878.

Edw. C. David
Surv. Genl.

A. Gast & Co., St. Louis, Mo.

Click Here for Field Notes

Indexes

EXTERIOR LINES

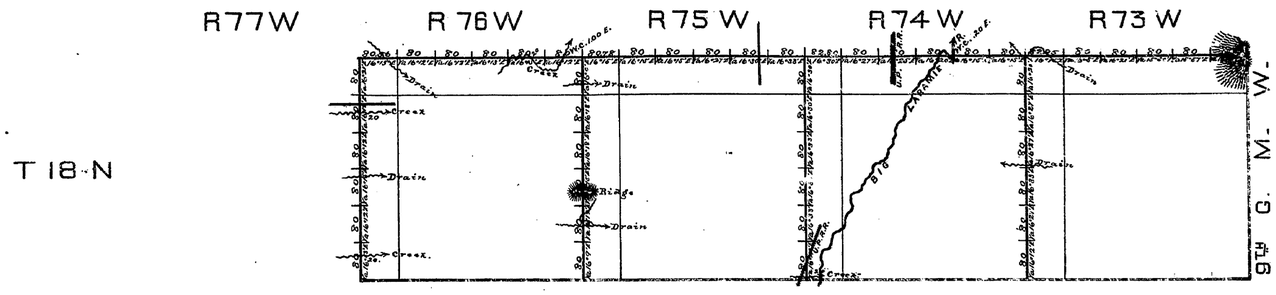

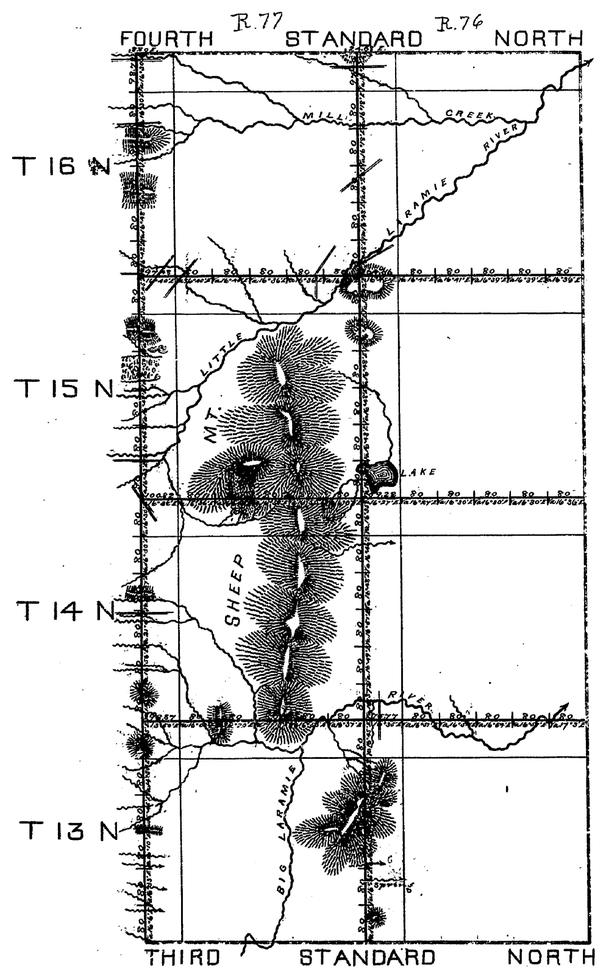

Surveys Designated	By Whom Surveyed	Date of Contract	Amt. of Surveys	When Surveyed
			Ms. Chs. Lks	
Exterior Lines of Tps. 18 N. R. 73 74 75 & 76	Wm. J. Atz	May 16th 1871	132 . 60 . 03	May 29 - July 8th
Tps 13 14 15 & 16 N. Rgs. 76 and 77 W.		Connections.	33 . 48	-1871-

I hereby certify that the above Map of the Exterior Lines of Townships 18 North, of Ranges 73, 74, 75 and 76 West, and of Townships 13, 14, 15 and 16 North, of Ranges 76 and 77 West of the 6th Principal Meridian, in Wyoming Territory, is strictly conformable to the field notes of the survey thereof, on file in this Office, which have been examined and approved.

Surveyor General's Office
Cheyenne W.T. Sept 10th 1871

Silas Reed
Surr. Genl.