# FORT SANDERS MILITARY RESERVATION.

*Scale 40 chs to 1 inch. Magnetic Var: East.*

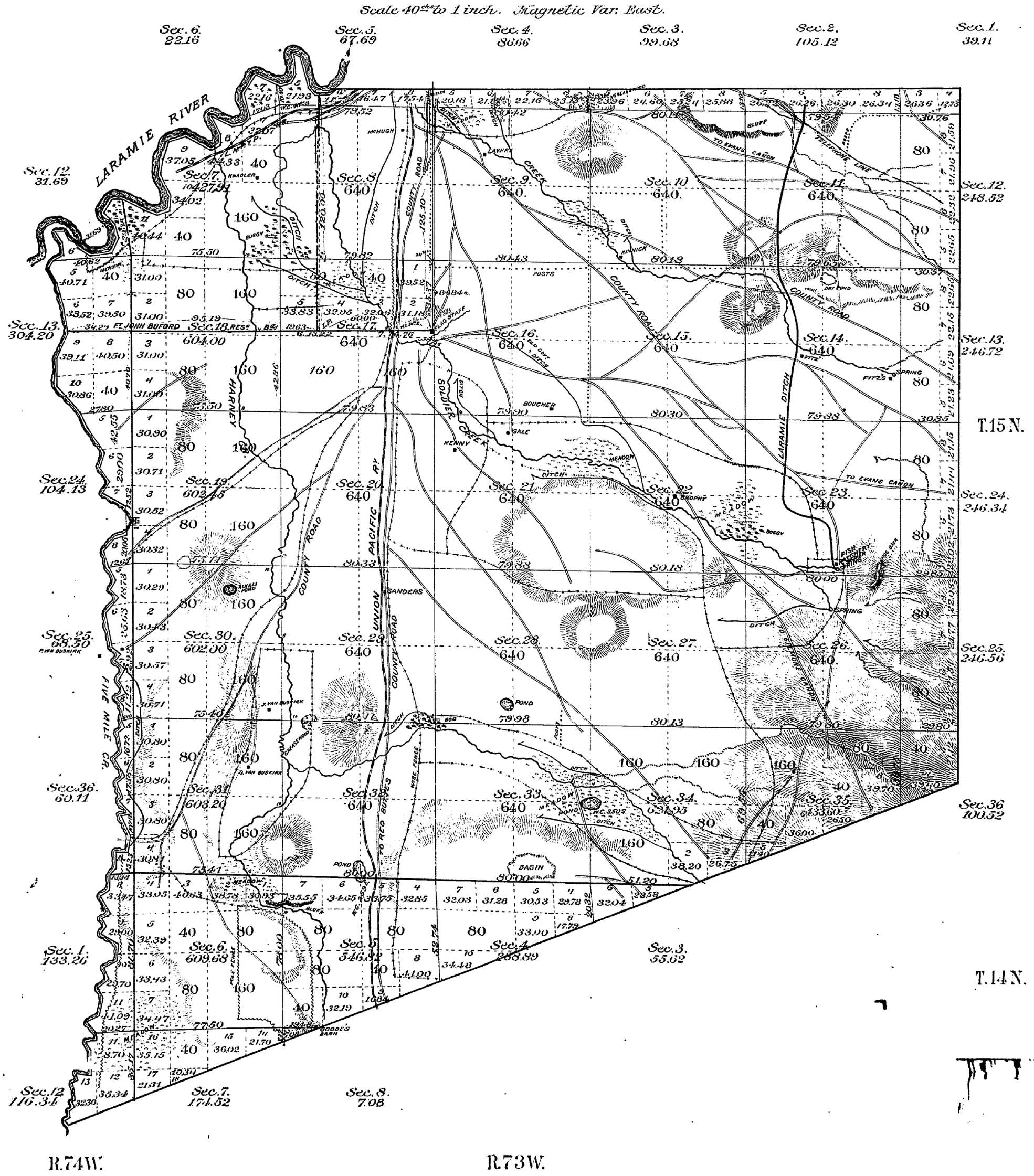


All at one special rate, 69 mls 1 ch 40 lks

Total number of Acres, 19,428.03

| Surveys Designated. | By Whom Surveyed. | Date of Contract. | Amount of Surveys. mls. | chs. | lks. | When Surveyed. |
|---|---|---|---|---|---|---|
| Interior Lines of Ft. Sanders Mil. Res. | Wm. O. Owen | March 10th 1886 | 65 | 6 | 82 | May 3rd-12th 1886 |
| Ft. John Buford, Bdy | " " " | " " " | 3 | 74 | 58 | " 10th " |

I hereby certify that the above Map of the Fort Sanders Military Reservation in Townships 14 & 15 North, Ranges 73 & 74 West of the 6th Principal Meridian, Wyoming Territory, is strictly conformable to the field notes of the survey thereof on file in this office, which have been examined and approved.

Surveyor General's Office,
Cheyenne, Wyoming,
July 2nd 1886

John Charles Thompson
Surveyor General.

79 B
79 B

30
39

14-73
15-73

79

(7) 102 **Click Here for Field Notes** 48

# TOWNSHIP No. 15 NORTH, RANGE No. 74 WEST OF THE SIXTH PRINCIPAL MERIDIAN

*On lands eliminated from Fort Sanders military reservation by act of June 9th 1874.*

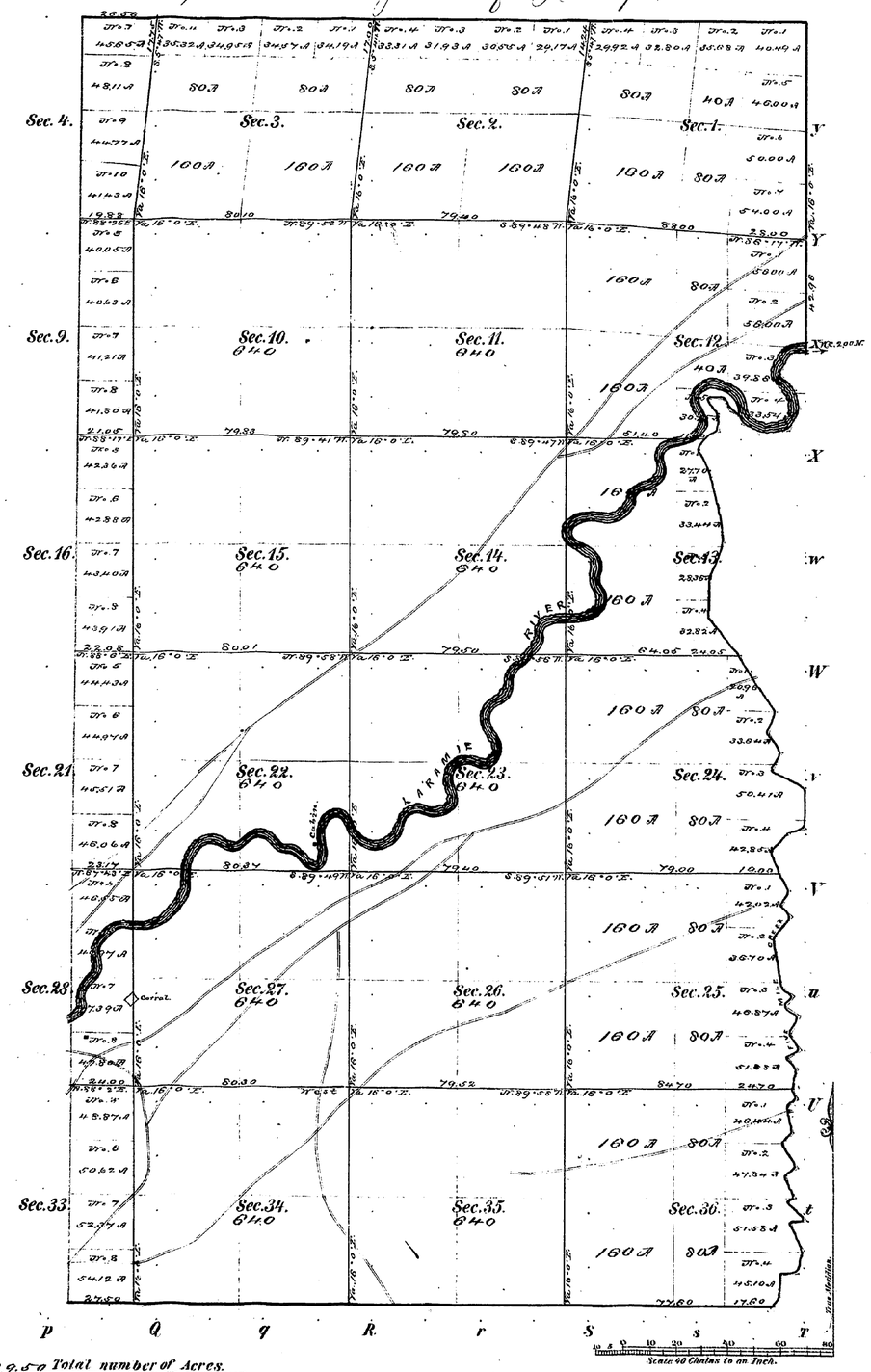


**Meanders of Five Mile Creek + Laramie River**

| Posts | Courses | Chs Lks | Posts | Courses | Chs Lks | Posts | Courses | Chs Lks |
|---|---|---|---|---|---|---|---|---|
| 1. | N. 36° 0' E. | 4 00 | | | | | | |
| | N. 2° 10' E. | 8 60 | | | | | | |
| | N. 87° 0' E. | 6 30 | | | | | | |
| | N. 14° 0' E. | 8 70 | | | | | | |
| | N. 25° 0' E. | 11 10 | | | | | | |
| | N. 84° 0' E. | 6 00 | | | | | | |
| | N. 45° 30' W. | 10 20 | | | | | | |
| | N. 60° 0' E. | 3 10 | | | | | | |
| | N. 24° 45' W. | 8 90 | | | | | | |
| | N. 88° 30' E. | 5 20 | | | | | | |
| | N. 31° 30' W. | 10 40 | | | | | | |
| | N. 44° 0' E. | 5 60 | | | | | | |
| | N. 12° 0' W. | 10 30 | | | | | | |
| | N. 55° 45' E. | 4 20 | | | | | | |
| | N. 24° 15' W. | 2 30 | | | | | | |
| | N. 12° 0' E. | 7 40 | | | | | | |
| | N. 42° 30' W. | 5 60 | | | | | | |
| | N. 66° 0' E. | 5 80 | | | | | | |
| | N. 33° 15' W. | 7 20 | | | | | | |
| | N. 29° 30' E. | 7 30 | | | | | | |
| | N. 57° 15' W. | 3 30 | | | | | | |
| | N. 35° 30' E. | 4 70 | | | | | | |
| | N. 44° 15' W. | 6 50 | | | | | | |
| | N. 9° 30' W. | 13 00 | | | | | | |
| | N. 38° 0' E. | 10 30 | | | | | | |
| | N. 44° 15' W. | 5 80 | | | | | | |
| | N. 30° 45' E. | 6 10 | | | | | | |
| | N. 25° 40' W. | 7 55 | | | | | | |
| | N. 20° 45' W. | 5 70 | | | | | | |
| | N. 43° 30' E. | 9 35 | | | | | | |
| | N. 72° 30' E. | 6 10 | | | | | | |
| | N. 6° 0' W. | 15 30 | | | | | | |
| | N. 61° 0' W. | 13 30 | | | | | | |
| | N. 30° 15' E. | 7 30 | | | | | | |
| | N. 34° 30' W. | 8 70 | | | | | | |
| | N. 20° 15' E. | 8 10 | | | | | | |
| | N. 34° 45' W. | 15 40 | | | | | | |
| | N. 28° 50' W. | 8 75 | | | | | | |
| | N. 41° 0' W. | 18 00 | | | | | | |
| | N. 1° 45' E. | 14 50 | | | | | | |
| | N. 29° 15' E. | 14 80 | | | | | | |
| | N. 7° 30' W. | 12 00 | | | | | | |
| | N. 14° 30' W. | 14 10 | | | | | | |
| | N. 25° 30' W. | 8 80 | | | | | | |
| | N. 39° 40' E. | 8 25 | | | | | | |
| | N. 62° 30' E. | 5 70 | | | | | | |
| | N. 2° 30' W. | 6 60 | | | | | | |
| | N. 36° 0' W. | 6 70 | | | | | | |
| | S. 88° 15' E. | 5 90 | | | | | | |
| | S. 29° 45' E. | 5 30 | | | | | | |
| | S. 61° 15' E. | 3 30 | | | | | | |
| | S. 27° 30' E. | 3 20 | Along the right bank of Laramie River | | | | | |
| | S. 57° 30' E. | 7 40 | | | | | | |
| | N. 82° 0' E. | 11 10 | | | | | | |
| | N. 26° 0' E. | 9 20 | | | | | | |
| | N. 14° 45' W. | 6 80 | | | | | | |
| | N. 43° 0' W. | 7 90 | | | | | | |
| | N. 25° 30' E. | 8 70 | | | | | | |
| | East | 4 70 | | | | | | |

12 399.50 Total number of Acres.

| Surveys Designated | By Whom Surveyed | Date of Contract | Amount of Surveys | When Surveyed |
|---|---|---|---|---|
| | | | M. Chs Lks | |
| Township lines | John B. Thomas | Sept. 1st 1874 | | |
| Subdivisions | John B. Thomas | Sept. 1st 1874 | 83 . 64 . 56 | Sept. 30 - Oct. 3rd 1874 |
| Connections | | | | |
| Meanders | | | 6 . 6 . 5 | |

The above Map of Township No. 15 North of Range No. 74 West of the Sixth Principal Meridian in Wyoming Territory is strictly conformable to the field notes of the survey thereof on file in this Office, which have been examined and approved.

Surveyor Generals Office, Silas Reed
Cheyenne Wyoming Sur. Gen.l
November 11th 1874.

A. Gast & Co., St. Louis, Mo.

15 - 74

94A

Click Here for Field Notes



No 11

# TOWNSHIP No. 15 NORTH RANGE No. 74 WEST OF 6TH PRINCIPAL MERIDIAN

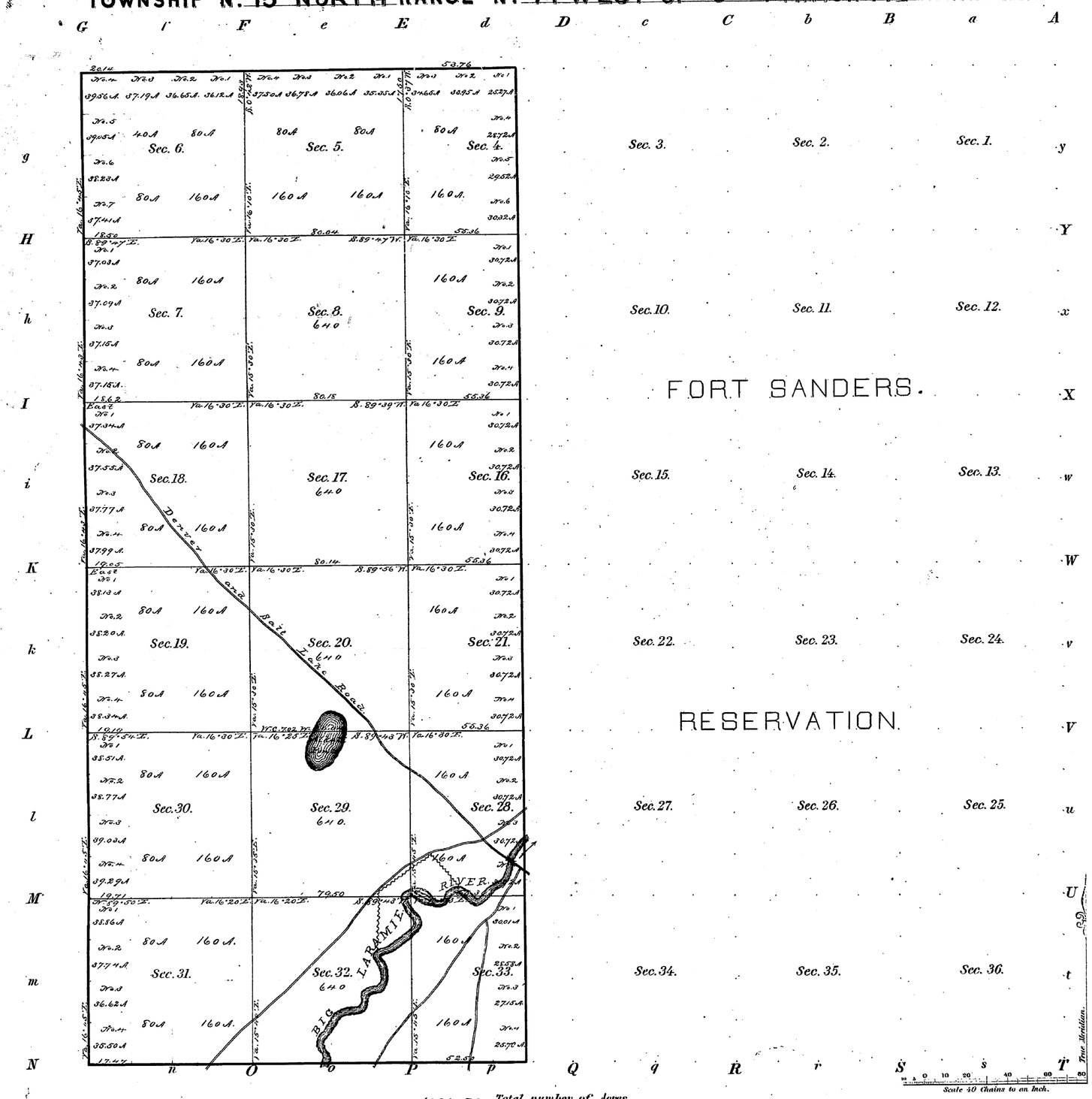


| Meanders of | | | | | | | | |
|---|---|---|---|---|---|---|---|---|
| Posts | Courses | Ch.s Lk.s | Posts | Courses | Ch.s Lk.s | Posts | Courses | Ch.s Lk.s |

10231.70 Total number of Acres.

| Surveys Designated | By Whom Surveyed | Date of Contract | Amount of Surveys M. | Ch.s | Lk.s | When Surveyed |
|---|---|---|---|---|---|---|
| Township lines | Cook & Winsor | June 21st 1870 | | | | |
| Subdivisions | Wm O Downey | November 25th 1870 | 25 | 28 | 20 | Feby 4th-7th 1871 |

The above Map of Township No. 15 North of Range No. 74 West of 6th Principal Meridian in Wyoming Territory is strictly conformable to the field notes of the survey thereof on file in this Office, which have been examined and approved.

Surveyor Generals Office
Cheyenne W.T. March 18th 1871.

Silas Reed
Sur. Gen.l

15-74

(7)

Click Here for Field Notes

38

346

# EXTERIOR LINES

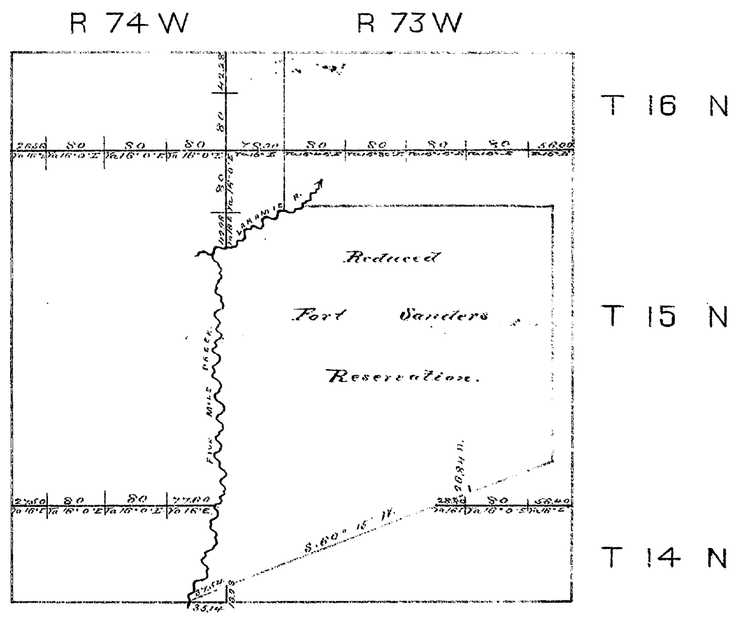


| Survey Designated | By Whom Surveyed | Date of Contract | Amt. of Surveys | When Surveyed |
|---|---|---|---|---|
| Exterior Lines | John B. Thomas | Sept. 1st 1874 | 17 . 49 . 33 | Sept. 15-19 1874. |
| Connections | " " " | " " " | 1 . 19 . 52 | |
| Re-established | " " " | | 12 . 50 | |

I hereby certify that the above Diagram of the Exterior Lines of fractional Townships 14 15 and 16 North, Ranges 73 and 74 West of the 6th Principal Meridian, in Wyoming Territory, is strictly conformable to the field notes of the Survey thereof on file in this Office, which have been examined and approved.

Surveyor Generals Office
Cheyenne Wyo. Oct. 24th 1874.

Silas Reed
Sur. Gen.

305

Click Here for Field Notes



# EXTERIOR LINES

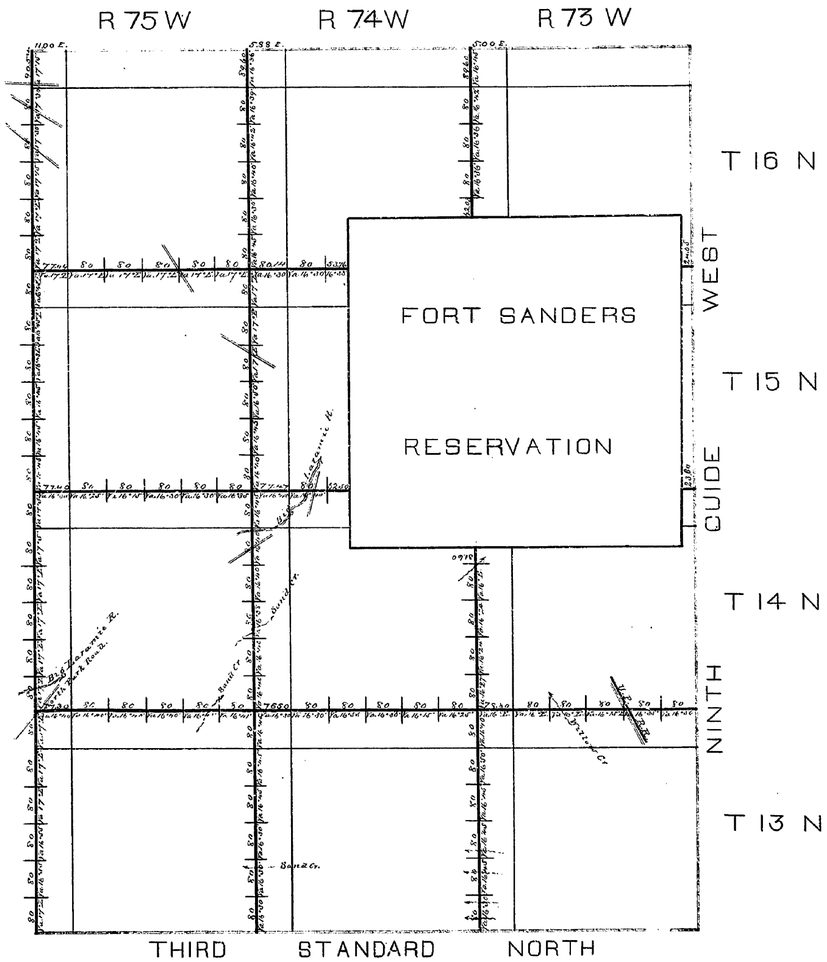


| Surveys Designated | By Whom Surveyed | Date of Contract | Amt. of Surveys | When Surveyed |
|---|---|---|---|---|
| | | | M. Ch. Lks. | |
| Exterior Lines | Winsor & Cook | June 21st 1870 | 78 . 31 . 60 | August 1870. |

I hereby certify that the above Map of the Exterior Lines of Townships 13, 14, 15 and 16 North, Ranges 73, 74 and 75 West of the 6th Principal Meridian, in Wyoming Territory, is strictly conformable to the field notes of the survey thereof, on file in this office, which have been examined and approved.

Surveyor General's Office
Cheyenne W.T. Aug. 27th 1870

Silas Reed
Sur. Gen.