(7)

113

Click Here for Field Notes

26

TOWNSHIP No. [redacted] NORTH, RANGE No. 73 WEST OF THE SIXTH PRINCIPAL MERIDIAN

G f F e E d D c C b B a A

On lands eliminated from Fort Saunders Military Reservation, by act of June 9th. 1874.

g	Sec. 6.	Sec. 5.	Sec. 4.	Sec. 3.	Sec. 2.	Sec. 1.	y
H							Y
h	Sec. 7.	Sec. 8.	Sec. 9.	Sec. 10.	Sec. 11.	Sec. 12.	x
I.							X
i	Sec. 18.	Sec. 17.	Sec. 16.	Sec. 15.	Sec. 14.	Sec. 13.	w
K							W
k	Sec. 19.	Sec. 20.	Sec. 21.	Sec. 22.	Sec. 23.	Sec. 24.	v
L							V
l							u
M							U
m							t
N							T

Meanders of								
Posts	Courses	Ch.s Lk.s	Posts	Courses	Ch.s Lk.s	Posts	Courses	Ch.s Lk.s

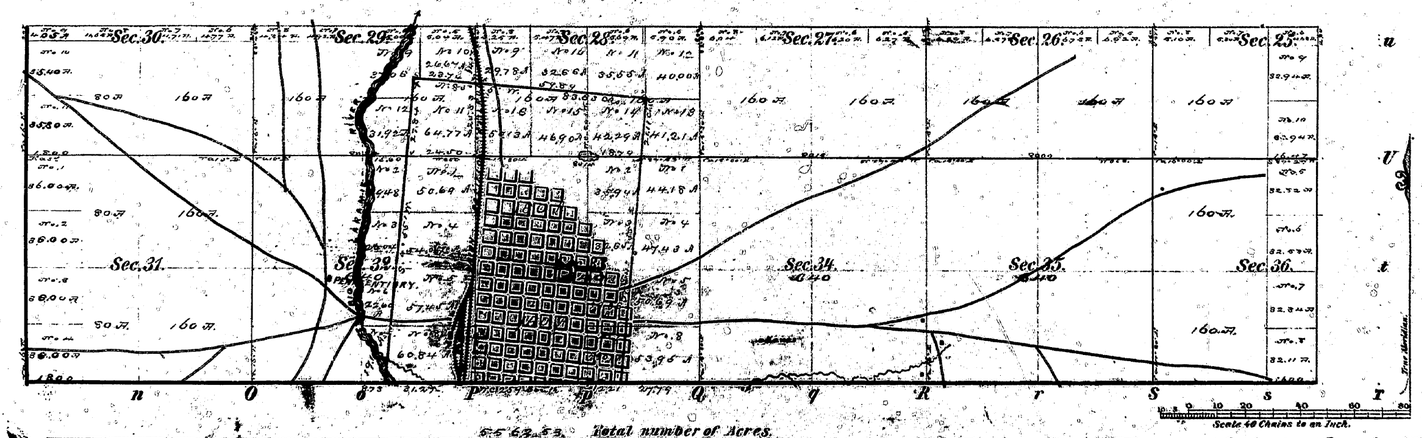

55 62 53 Total number of Acres.

Surveys Designated	By Whom Surveyed	Date of Contract	Amount of Survey M.	Ch.	Lk.	When Surveyed
Township lines	John B. Thomas	September 1st 1874				September 1874
Subdivisions	John B. Thomas	September 1st 1874	13	20	53	Sept. 21st - 22nd 74
Connections	John B. Thomas	" " "				
Boundaries of Laramie City	R. Beechstone	Spec. Instruc. Sep. 8. 1875	3	53	13	Sept. 10th 11. 1875

The above Map of Township No. 16 North of Range No. 73 West of the Sixth Principal Meridian in Wyoming Territory is strictly conformable to the field notes of the survey thereof on file in this Office, which have been examined and approved

Surveyor General's Office,
Cheyenne Wyoming
October 17th 1874

Silas Reed
Sur. Genl.

A. Gast & Co., St. Louis, Mo.

108 B

16 - 73

Supplemental

Township No. 16 North Range No. 73 West of the 6th Principal Meridian



Total number of Acres .....

Surveys Designated	By Whom Surveyed	Date of Contract	Amount of Surveys M. Ch.s Lk.s	When Surveyed	.....
Township lines					
Subdivisions					

Meanders of								
Posts	Courses	Ch.s Lk.s	Posts	Courses	Ch.s Lk.s	Posts	Courses	Ch.s Lk.s

This supplemental Plat of Township No. 16 N. of Range No. 73 West of the 6th Principal Meridian, Wyoming, showing corrected areas in Sec. 1, is in accord with letter of the Hon. Commissioner of the General Land Office, Letter E. dated Dec. 21, 1899 and is strictly conformable to the field notes of the survey and the amended survey thereof on file in this office.

U.S. Surv. Gen'l's Office
Cheyenne, Wyoming
Jan. 2, 1900

Ephraim P. Hansen
Surv. Genl.

The above Map of Township No. ..... of Range No. ..... Meridian, is strictly conformable to the field notes of the survey thereof on file in this Office, which have been examined and approved.

Surveyor Generals Office.

Sur.r Gen.l

I.B.M.

108 A

THE NORRIS PETERS CO., LITHO., WASHINGTON, D. C.

Click Here for Field Notes

No 25.

TOWNSHIP Nº 16 NORTH RANGE Nº 73 WEST OF 6TH PRINCIPAL MERIDIAN

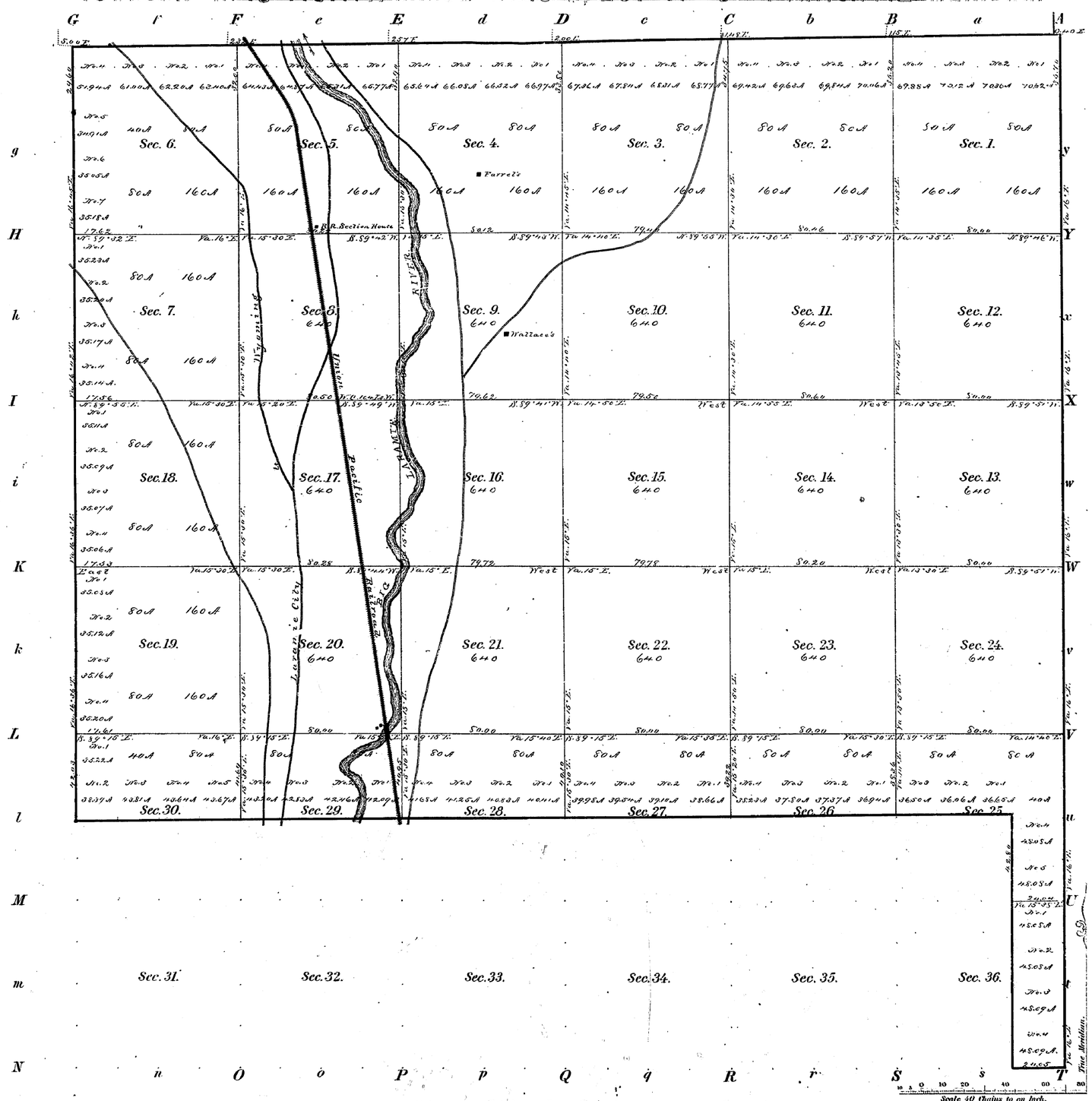

Meanders of								
Posts	Courses	Ch.s Lk.s	Posts	Courses	Ch.s Lk.s	Posts	Courses	Ch.s Lk.s

18127 72 Total number of Acres.

Surveys Designated	By Whom Surveyed	Date of Contract	Amount of Surveys	When Surveyed
			M. Ch.s Lk.s	
Township lines	Cook & Winser	June 21st 1870		
Subdivisions	Wm. O. Downey	Nov 28th 1870	47 . 43 . 73	Jan 26th-Feb 28 1871
Connections			1 . 28 . 71	

The above Map of Township 16 North of Range 73 West of 6th Principal Meridian in Wyoming Territory is strictly conformable to the field notes of the survey thereof on file in this Office, which have been examined and approved.

Surveyor Generals Office
Cheyenne W.T. March 18th 1871.

Silas Reed
Sur. Gen.l

(8)

120

Click Here for Field Notes

(45)

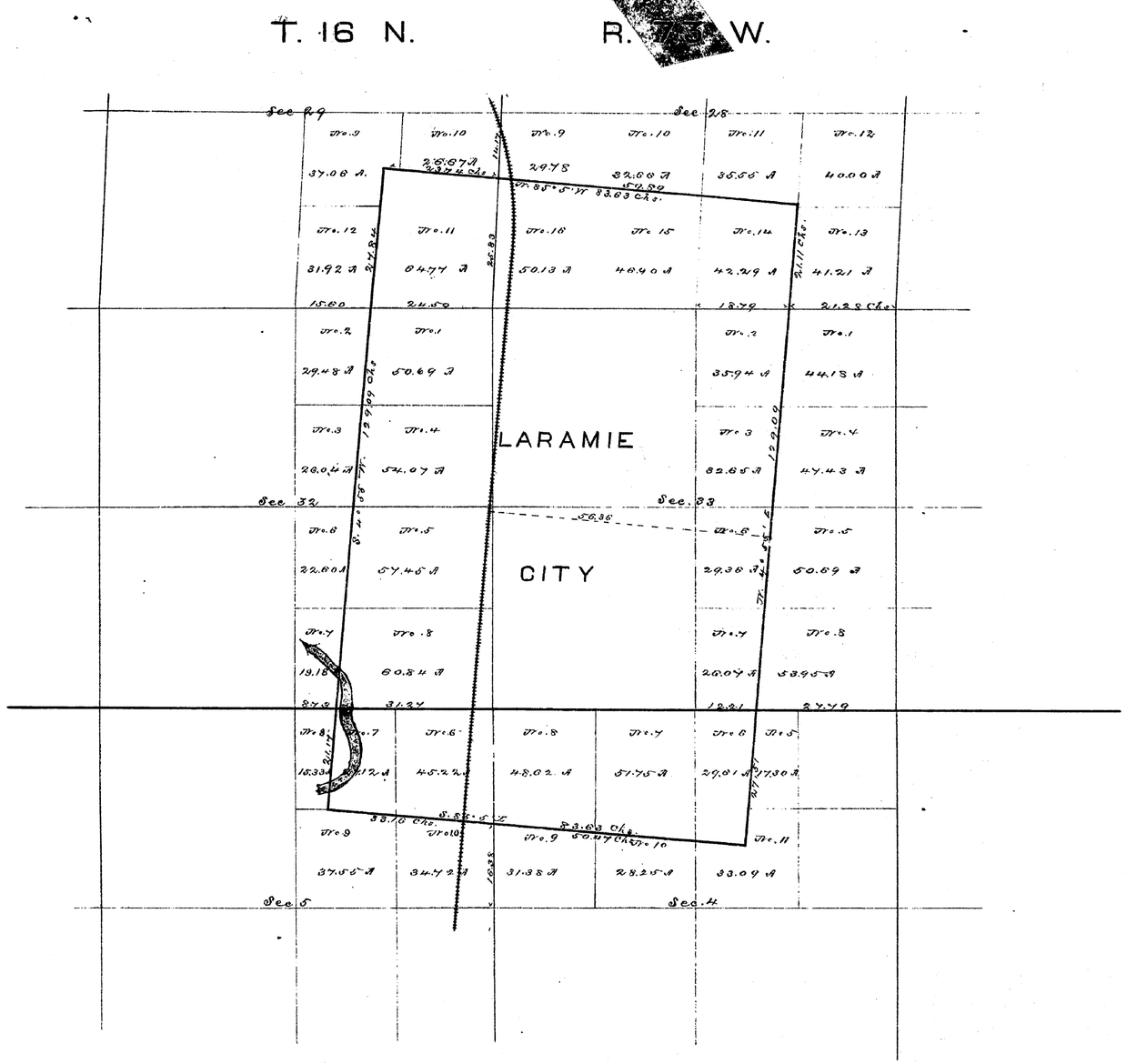

Surveyed September 10th & 11th 1875
by
R. Blackstone.

I hereby certify that the above Diagram of the Out-boundary of Laramie City, Wyoming Territory is strictly conformable to the field notes of the survey thereof on file in this Office, which have been examined and approved.
Surveyor Generals Office
Cheyenne Wyo. Sept. 14th 1875

Sur. Genl.

16-73

108D

8

119

Click Here for Field Notes

42

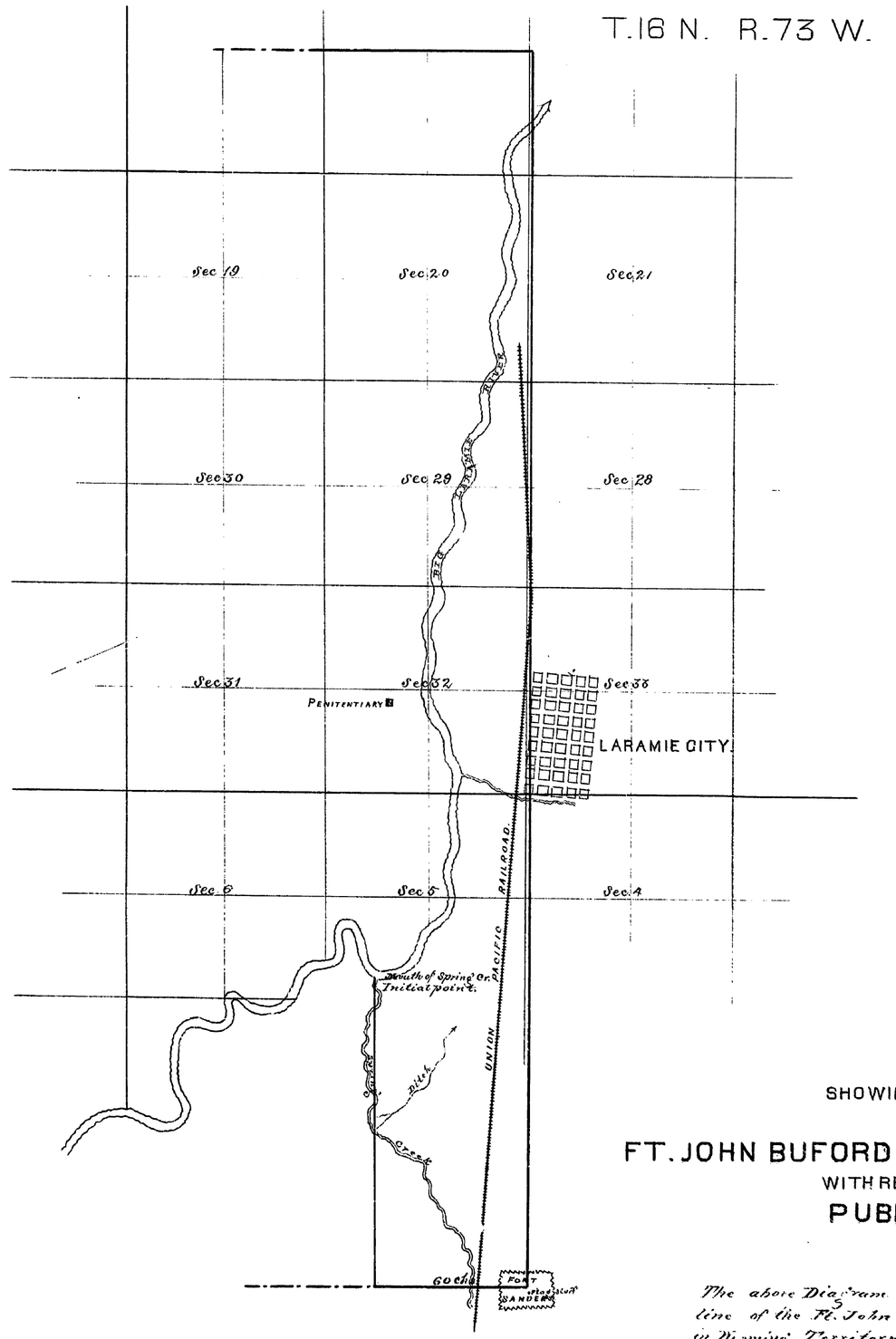

DIAGRAM
SHOWING THE POSITION
OF THE
FT. JOHN BUFORD MILITARY RESERVATION
WITH REFERENCE TO THE
PUBLIC SURVEYS.

The above Diagram of a portion of the boundary line of the Ft. John Buford Military Reservation in Wyoming Territory, surveyed by John B. Thomas U.S. Deputy Surveyor, is strictly conformable to the field notes of the survey thereof on file in this office.

Surveyor General's Office
Cheyenne Wyo. Aug't. 10th 1875

Silas Reed
Sur.r Gen.l

16 - 73

108 C

(7)

Click Here for Field Notes

38

346

EXTERIOR LINES

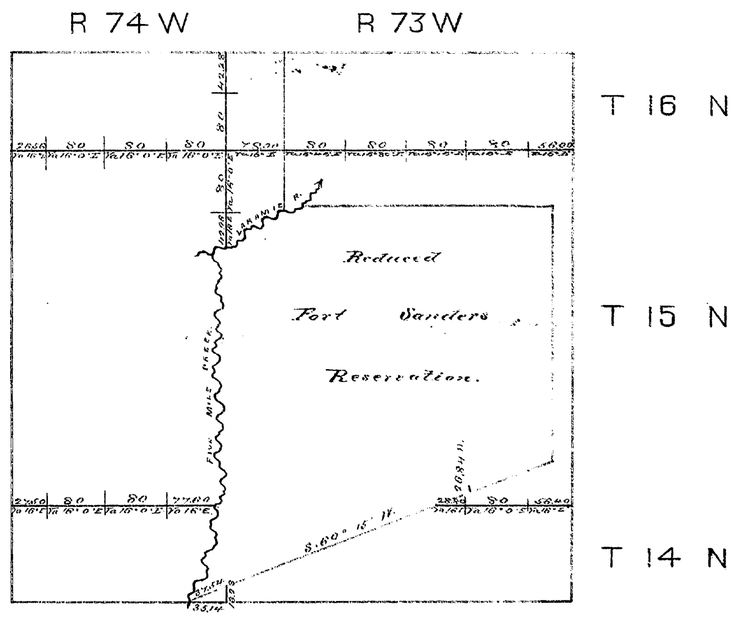

Survey Designated	By Whom Surveyed	Date of Contract	Amt. of Surveys	When Surveyed
Exterior Lines	John B. Thomas	Sept. 1st 1874	17 . 49 . 33	Sept. 15-19 1874.
Connections	" " "	" " "	1 . 19 . 52	
Re-established	" " "		12 . 50	

I hereby certify that the above Diagram of the Exterior Lines of fractional Townships 14 15 and 16 North, Ranges 73 and 74 West of the 6th Principal Meridian, in Wyoming Territory, is strictly conformable to the field notes of the Survey thereof on file in this Office, which have been examined and approved.

Surveyor Generals Office
Cheyenne Wyo. Oct. 24th 1874.

Silas Reed
Sur. Gen.

305

Click Here for Field Notes

EXTERIOR LINES

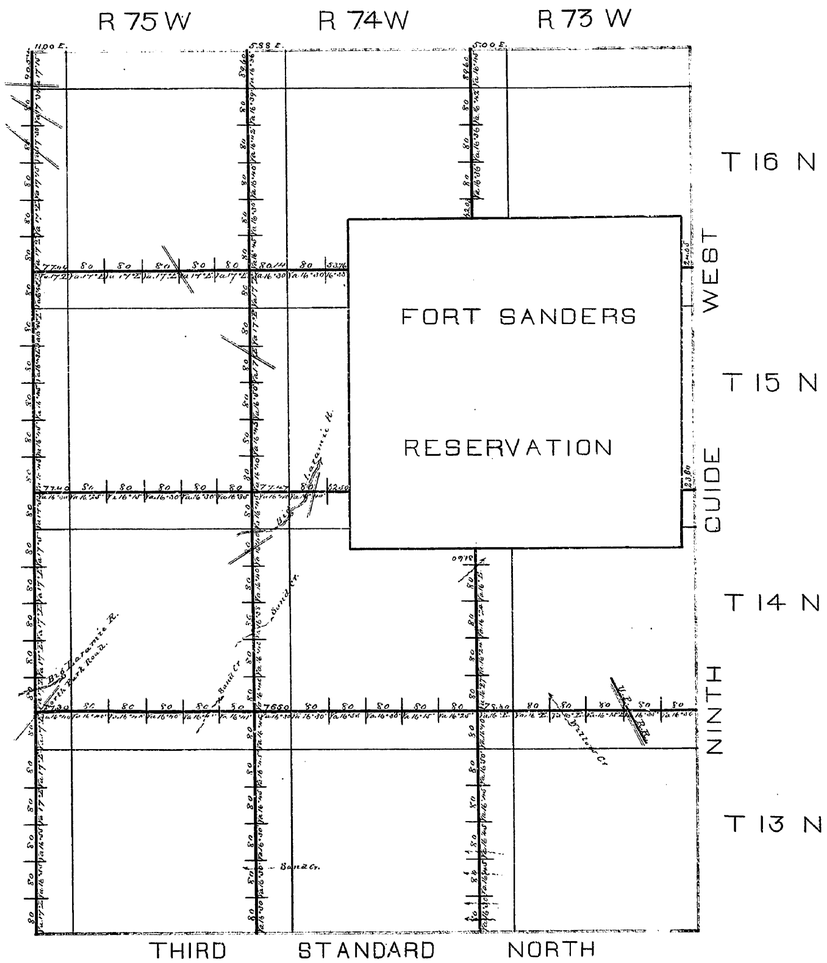

Surveys Designated	By Whom Surveyed	Date of Contract	Amt. of Surveys	When Surveyed
			M. Ch. Lks.	
Exterior Lines	Winsor & Cook	June 21st 1870	78 . 31 . 60	August 1870.

I hereby certify that the above Map of the Exterior Lines of Townships 13, 14, 15 and 16 North, Ranges 73, 74 and 75 West of the 6th Principal Meridian, in Wyoming Territory, is strictly conformable to the field notes of the survey thereof, on file in this office, which have been examined and approved.

Surveyor General's Office
Cheyenne W.T. Aug. 27th 1870

Silas Reed
Sur. Gen.

Click Here for Field Notes

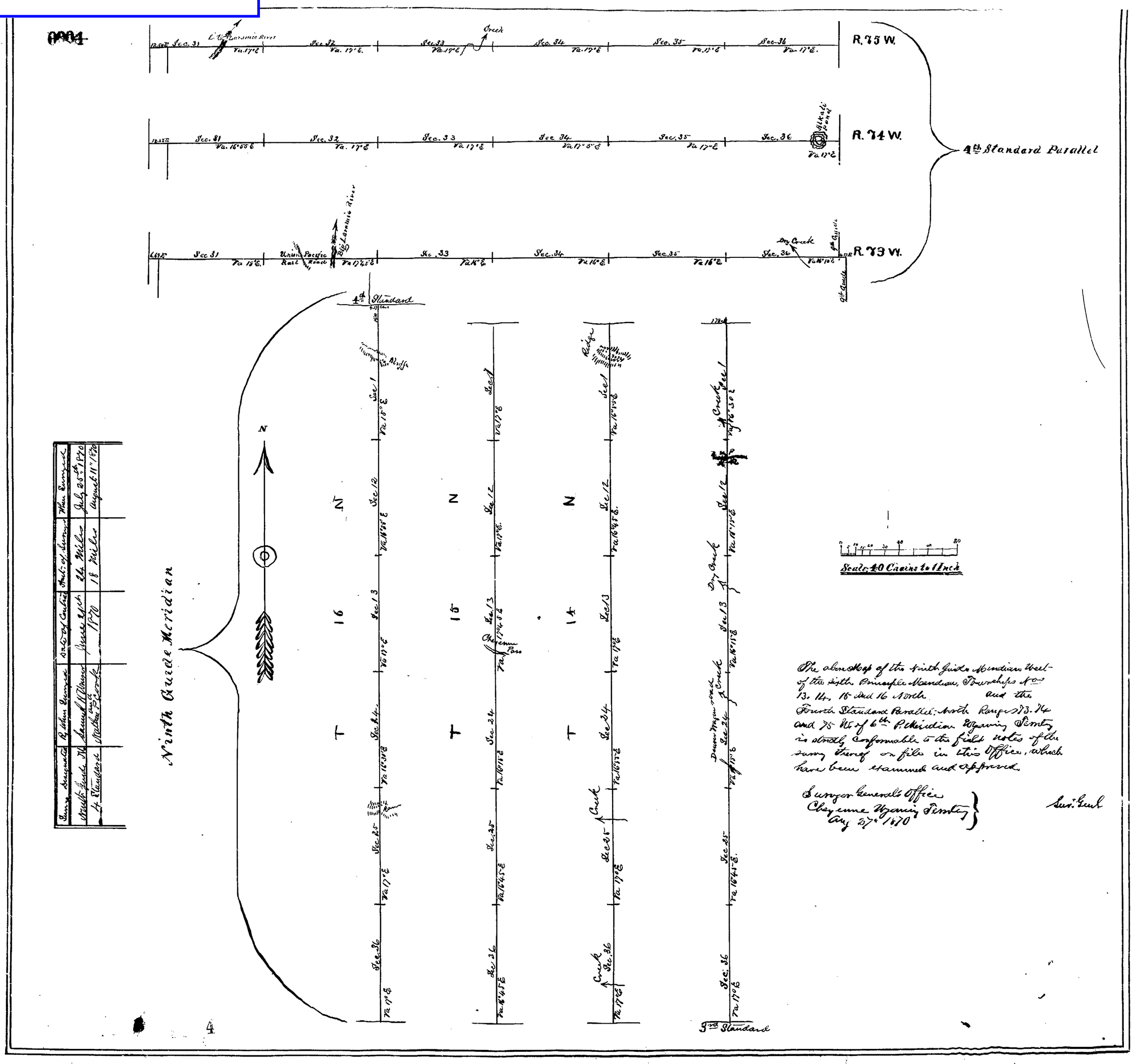

Survey Designated	By When Surveyed	Date of Contract	Date of Survey	When Surveyed
Ninth Guide Mer.	Samuel H. Warner	June 24th	24 Miles	July 25th 1870
4 Standard	Nathan and Cook	1870	18 Miles	August 11th 1870

The above Map of the Ninth Guide Meridian West of the Sixth Principle Meridian, Townships Nos 13, 14, 15 and 16 North and the Fourth Standard Parallel North Ranges 73, 74 and 75 W. of 6th P. Meridian Wyoming Territory is strictly conformable to the field notes of the survey thereof on file in this Office, which have been examined and approved.

Surveyor General's Office
Cheyenne Wyoming Territory
Aug 27th 1870

Sur. Genl