Click Here for Field Notes

6237

ORIGINAL

TOWNSHIP 16 NORTH, RANGE 78 WEST OF THE SIXTH PRINCIPAL MERIDIAN, WYOMING.

DEPENDENT RESURVEY AND PARTIAL SUBDIVISION OF SECTION 34

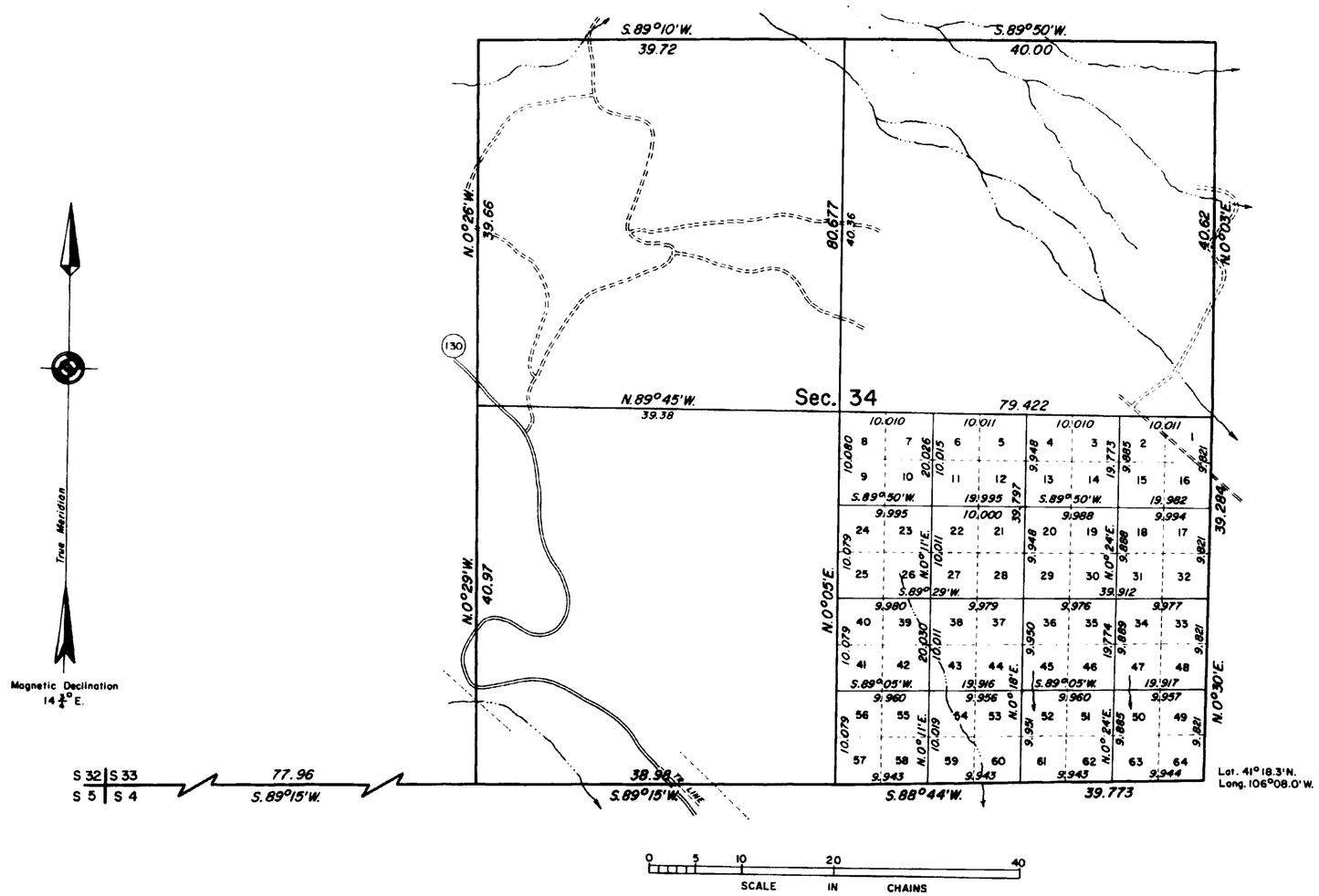

Area resurveyed: 640.00 Acres

History of earlier surveys is contained in the field notes.

This plat represents a retracement and reestablishment of the boundaries, and a partial subdivision of section 34, T. 16 N., R. 78 W., 6th Principal Meridian, Wyoming.

The lottings and areas are as shown on the plat approved August 30, 1870, except as to lots 1 to 64 inclusive, each contain 2.50 acres.

Survey executed by Jack A. Eaves, Supervisory Cadastral Surveyor, October 24 to 30, 1961, under Special Instructions for Group 274, Wyoming, dated October 3, 1961.

UNITED STATES DEPARTMENT OF THE INTERIOR
BUREAU OF LAND MANAGEMENT
Washington, D.C. May 7, 1962

This plat is strictly conformable to the approved field notes, and the survey, having been correctly executed in accordance with the requirements of law and the regulations of this Bureau, is hereby accepted.

For the Director

Chief, Division of Engineering

T.S.

522-A

16-78

Click Here for Field Notes

628

TOWNSHIP No. 16 NORTH RANGE No. 78 WEST of the 6th Principal MERIDIAN.

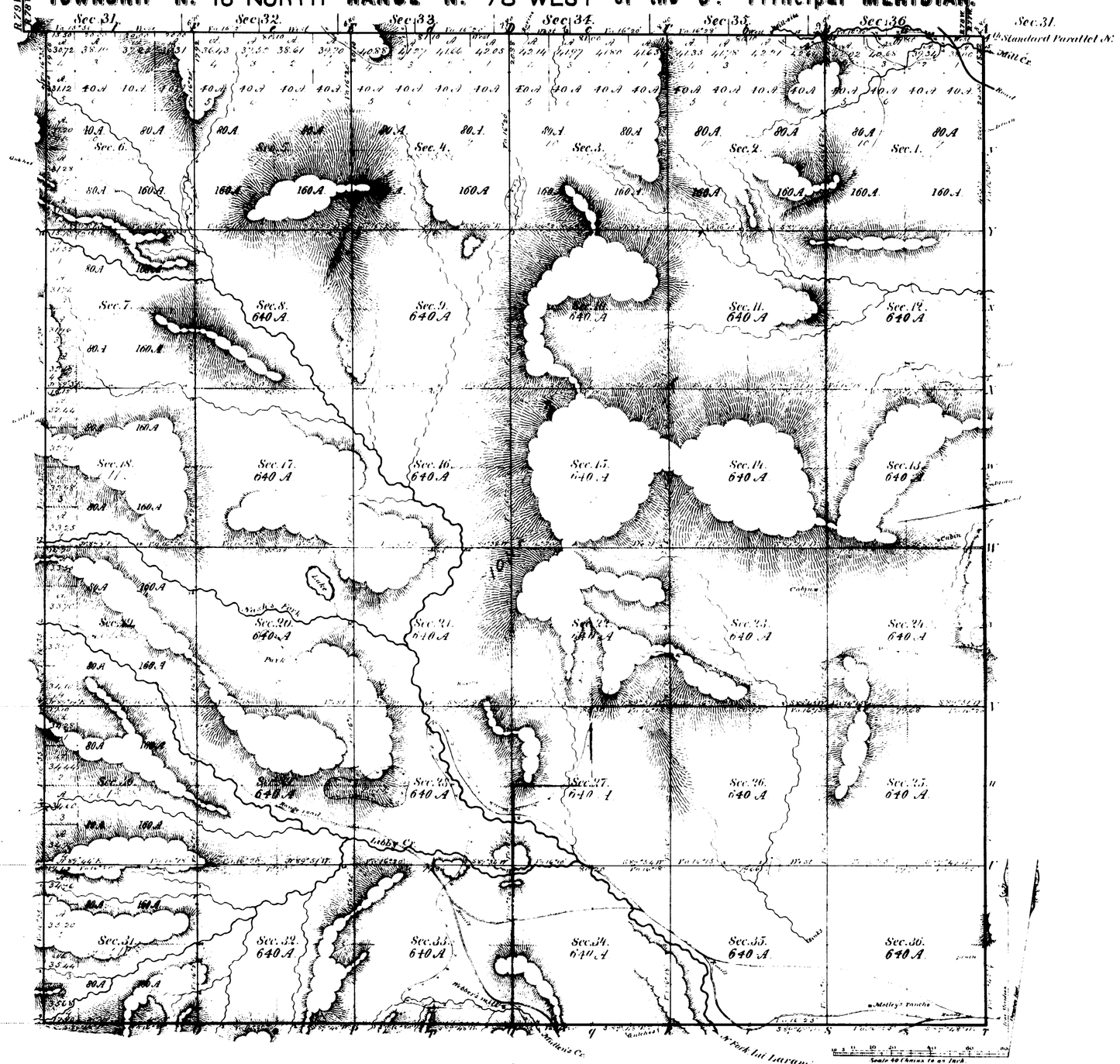

Total number of Acres 23,831.75

Surveys Designated	By Whom Surveyed	Date of Contract	Amount of Surveys Mls. Chs. Lks.	When Surveyed
S. & W. Township lines	Wm. O. Downey	Aug. 23, 1877.	12 . 17 . 56	Sept. 1877
Subdivisions	" " "	" 8, 1878.	61 . 2 . 37	May, 1879.
Connections	" " "	" " "	39 . 30	" "
E. Township line.	Wm. J. Attason	May 16, 1871.	6 . 18 . 72	July, 1871
4th Stand. Par. N.	Winsor & Cook	June 21, 1870.	5 . 77 . 60	Nov. 1870.

The above Map of Township No. 16 North, of Range No. 78 West of the 6th Principal Meridian, Wyoming Territory, is strictly conformable to the field notes of the survey thereof on file in this Office which have been examined and approved.

Surveyor General's Office, Cheyenne Wyo. Aug. 30, 1879.

Edw. C. David
Surv. Genl.

522

A. Gast & Co. St Louis Mo.

16 - 78

(9)

Indexed

551

Click Here for Field Notes

60

EXTERIOR LINES.

Scale 3 miles to an inch. Variation East.

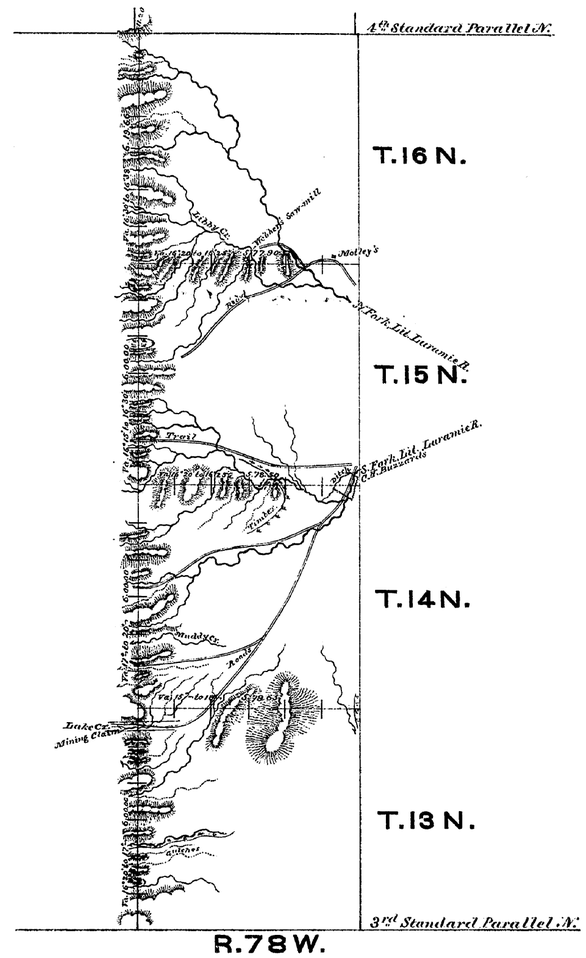

Surveys designated.	By whom surveyed.	Date of contract.	Amount of surveys.			When surveyed.
			No.	Chs.	Lks.	
Township lines.	Wm. O. Downey	Aug. 23. 1877	42.	15	71	Sept. 1877
Connections.	" " "	" " "		11	20	" "

I hereby certify that the above diagram of the exterior lines of Townships 13, 14, 15, and 16 N. Range 78 West of the 6th Principal Meridian, in Wyoming Territory, is strictly conformable to the field notes of the survey thereof, on file in this office, which have been examined and approved.

Surveyor General's Office,
Cheyenne, Wyo. Jan. 31st 1878.

Edw. C. David

Surveyor General.