(7)

Click Here for Field Notes

364

57

TOWNSHIP No. 17 NORTH, RANGE No. 72 WEST OF THE SIXTH PRINCIPAL MERIDIAN

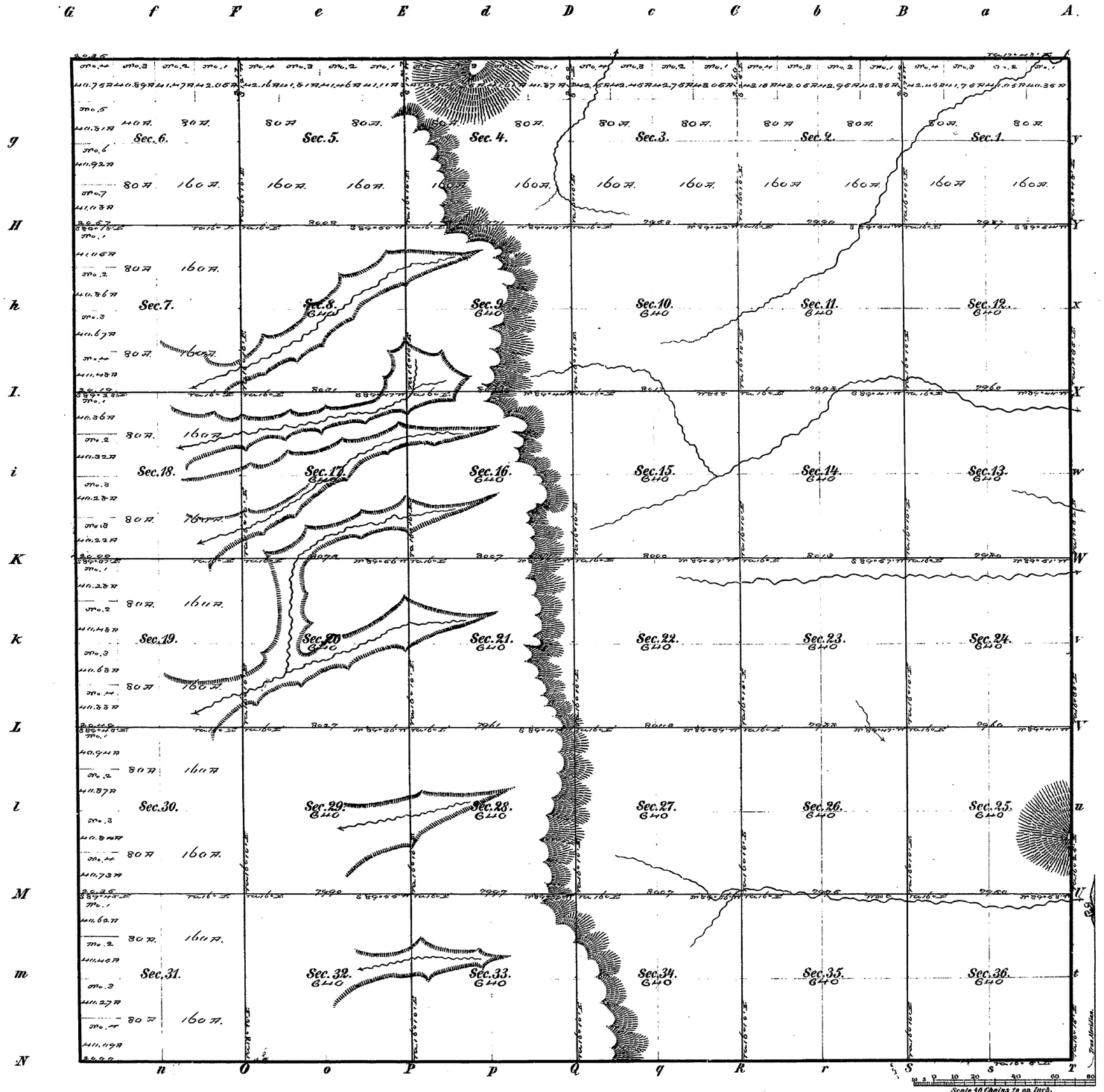

Meanders of								
Posts	Courses	Ch.s Lk.s	Posts	Courses	Ch.s Lk.s	Posts	Courses	Ch.s Lk.s

23039.86 Total number of Acres.

Surveys Designated	By Whom Surveyed	Date of Contract	Amount of Surveys	When Surveyed
			M. Ch.s Lk.s	
Township lines	James C. Rogers	August 21st 1870		May 1871
Subdivisions	Charles T. Reed	July 1st 1874	6 " 6 " 147	Aug. 6th-17th 1874
Connections				

The above Map of Township No. 17 North of Range No. 72 West of the Sixth Principal Meridian in Wyoming Territory is strictly conformable to the field notes of the survey thereof on file in this Office, which have been examined and approved

Surveyor General's Office,
Cheyenne Wyoming
November 17th 1874

Silas Reed
Sur. Genl.

A. Gast & Co., St. Louis, Mo.

321

17 - 72

Accession n. 6235

Click Here for Field Notes

Indexed

EXTERIOR LINES

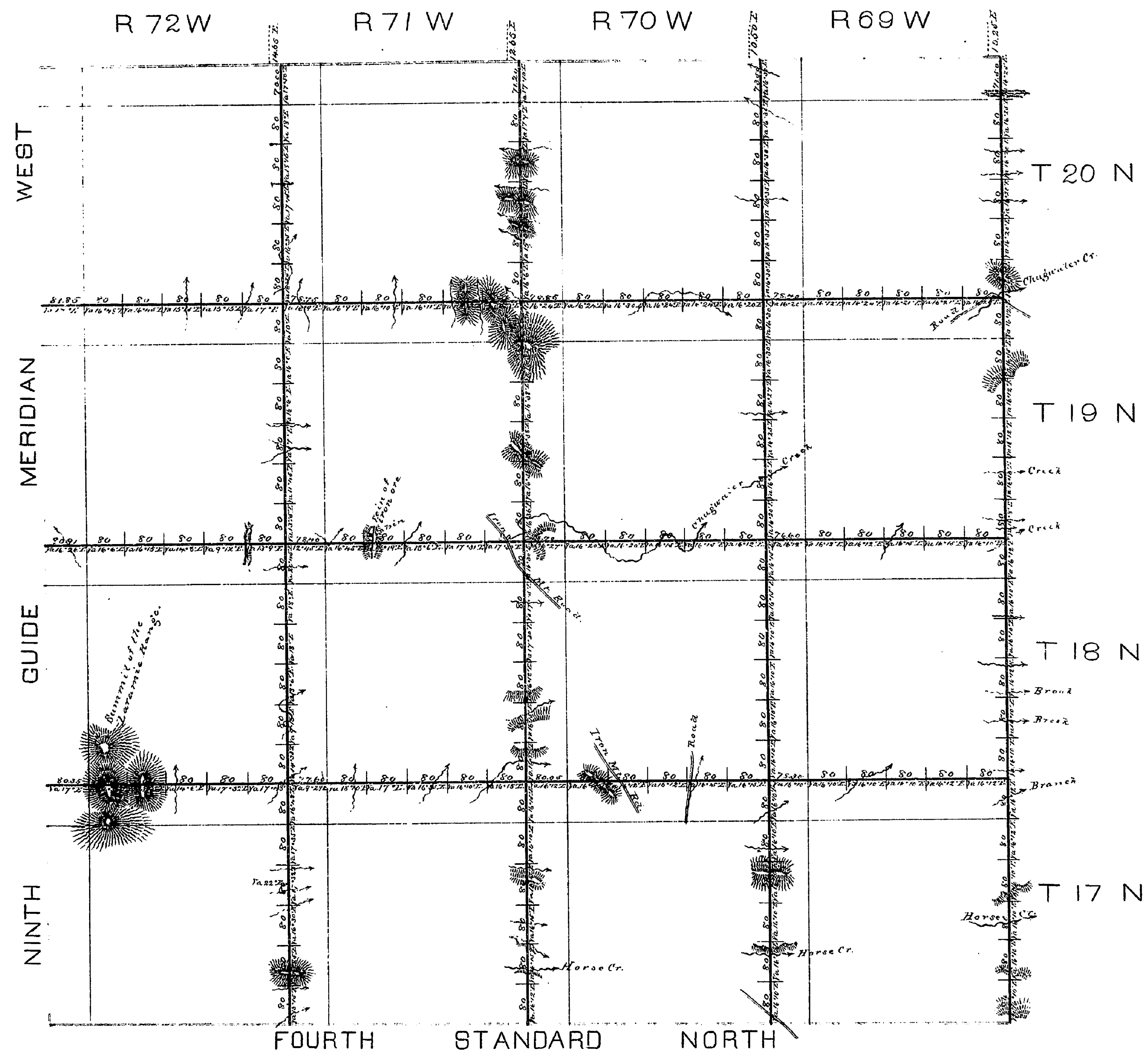

Surveys Designation	By Whom Surveyed	Date of Contract	Amt. of Surveys	When Surveyed
			Ms. Chs. Lks	
Exterior Lines	Edwin James & Alfred M. Rogers	August 31st 1870	167 . 37 . 91 .	Dec. 19th 1870 May 20th 1871
Connections			48 . 05	

I hereby certify that the above Map of the Exterior Lines of Townships 17, 18, 19 and 20 North, Ranges 69, 70, 71 and 72 West of 6th Principal Meridian, in Wyoming Territory, is strictly conformable to the field notes of the survey thereof, on file in this Office, which have been examined and approved

Surveyor General's Office.
Cheyenne W.T. July 12th 1871.

Silas Reed
Sur. Genl.

Click Here for Field Notes

FOURTH STANDARD PARALLEL NORTH

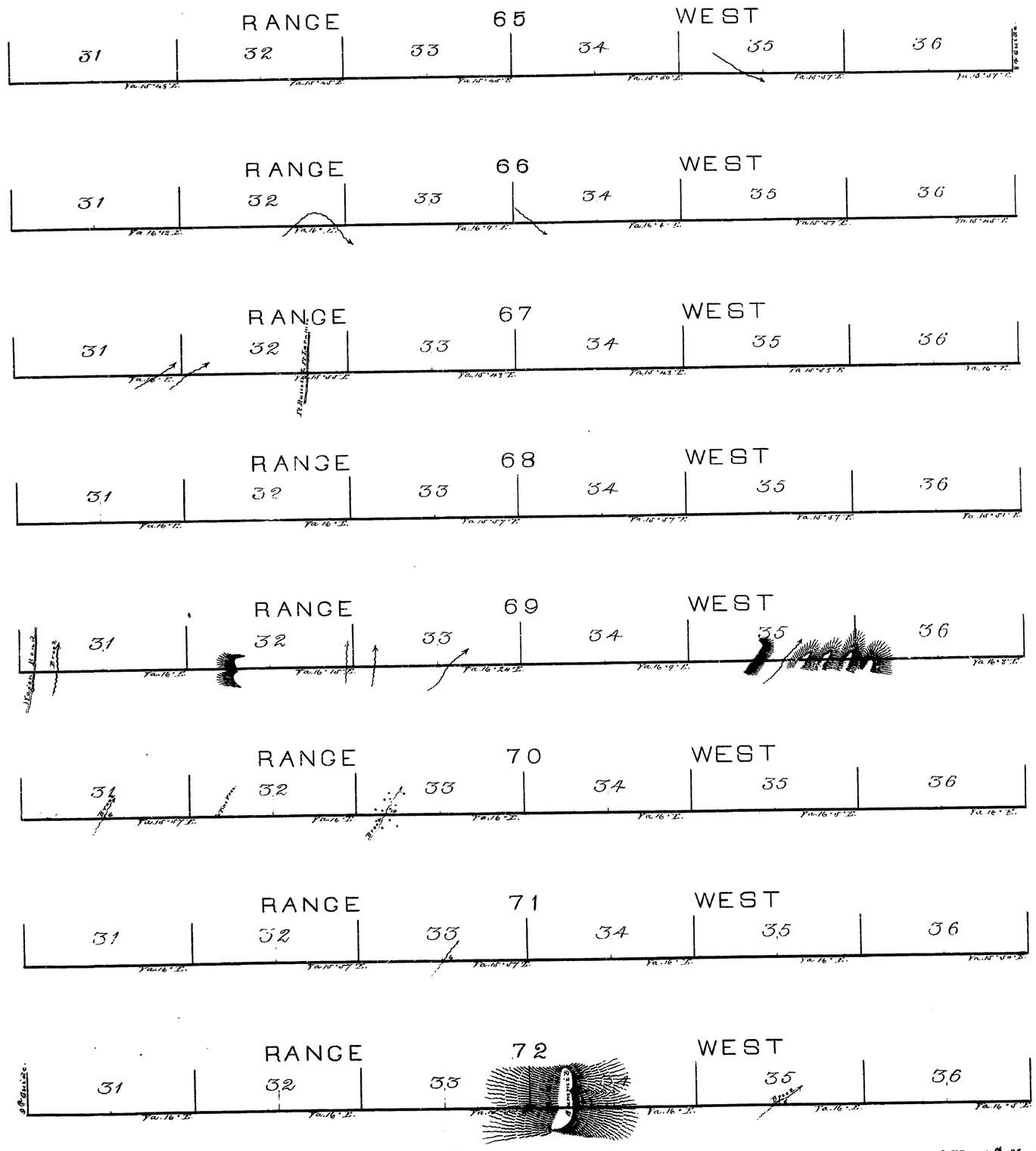

Surveys Designated	By Whom Surveyed	Date of Contract	Amount of Survey	When Surveyed
4th Stand.d Par.l N.	Edwin James	June 18th 1870	48 Miles	July 1870

I hereby certify that the above Map of the 4th Standard Parallel North, of the Colorado Base Line, between Ranges 64 and 73 West of the 6th Principal Meridian, in Wyoming Territory is strictly conformable to the field notes of the Surveys thereof, on file in this Office, which have been examined and approved.

Surveyor Generals Office.
Cheyenne W.T. Aug 27th 1870.

Silas Reed
Surv.r Gen.l

0005

Click Here for Field Notes

Indexed

5



Surveys Designated	By Whom Surveyed	Date of Contract	Amount of Surveys	When Surveyed
9th Guide Meridian	Nathan P. Cook	June 21st 1871	23 . 69 . 70	Augt. 29 - Sept. 21. 1870.
Connections			00 22 . 54	

I hereby certify that the above Diagram of the 9th Guide Meridian West of 6th Principal Meridian, between the 4th and 5th Standard Parallels North, in Wyoming Territory, is strictly conformable to the field notes of the survey thereof, on file in this Office, which have been examined and approved.

Surveyor General's Office
Cheyenne Wyo. Dec. 27th 1871

Silas Reed
Surr. Genl.

6