Click Here for Field Notes

No. 1.

TOWNSHIP No. 17 NORTH RANGE No. 73 WEST OF 6TH PRINCIPAL MERIDIAN

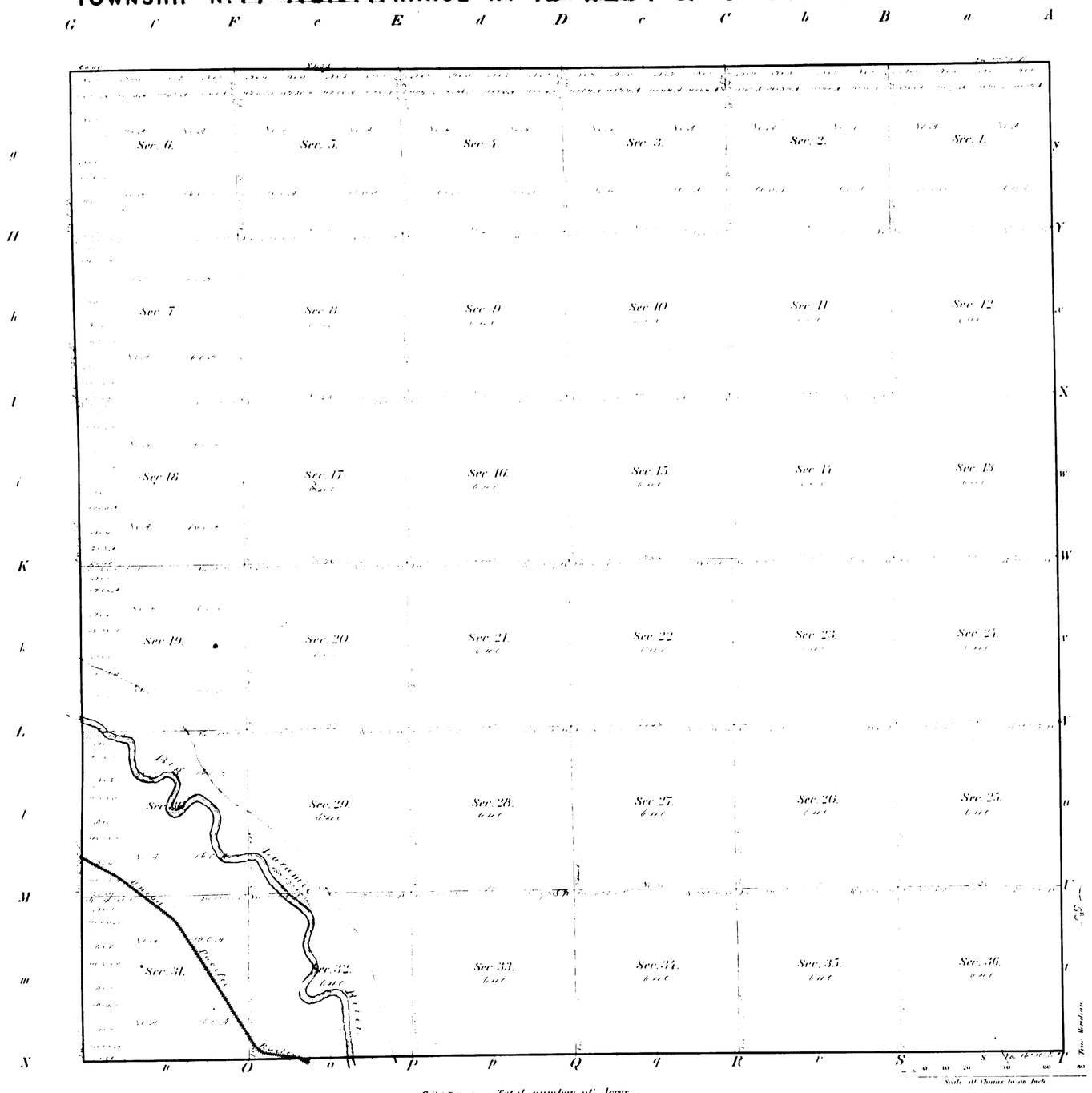

Meanders of

Posts	Courses	Ch.s Lk.s	Posts	Courses	Ch.s Lk.s	Posts	Courses	Ch.s Lk.s

23123.76 Total number of Acres

Surveys Designated	By Whom Surveyed	Date of Contract	Amount of Surveys M.	Ch.s	Lk.s	When Surveyed
Township lines	Winsor & Cook	June 21st 1870				September 1870
Subdivisions	Alfred M. Rogers	August 31st 1870	60	13	11	Sept 20th Oct 1st 1870

The above Map of Township No. 17 North of Range No. 73 West of 6th Principal Meridian in Wyoming Territory is strictly conformable to the field notes of the survey thereof on file in this Office, which have been examined and approved.

Surveyor General's Office
Cheyenne W. T. Feby 22d 1871

Silas Reed
Sur. Genl

17 - 73

Click Here for Field Notes

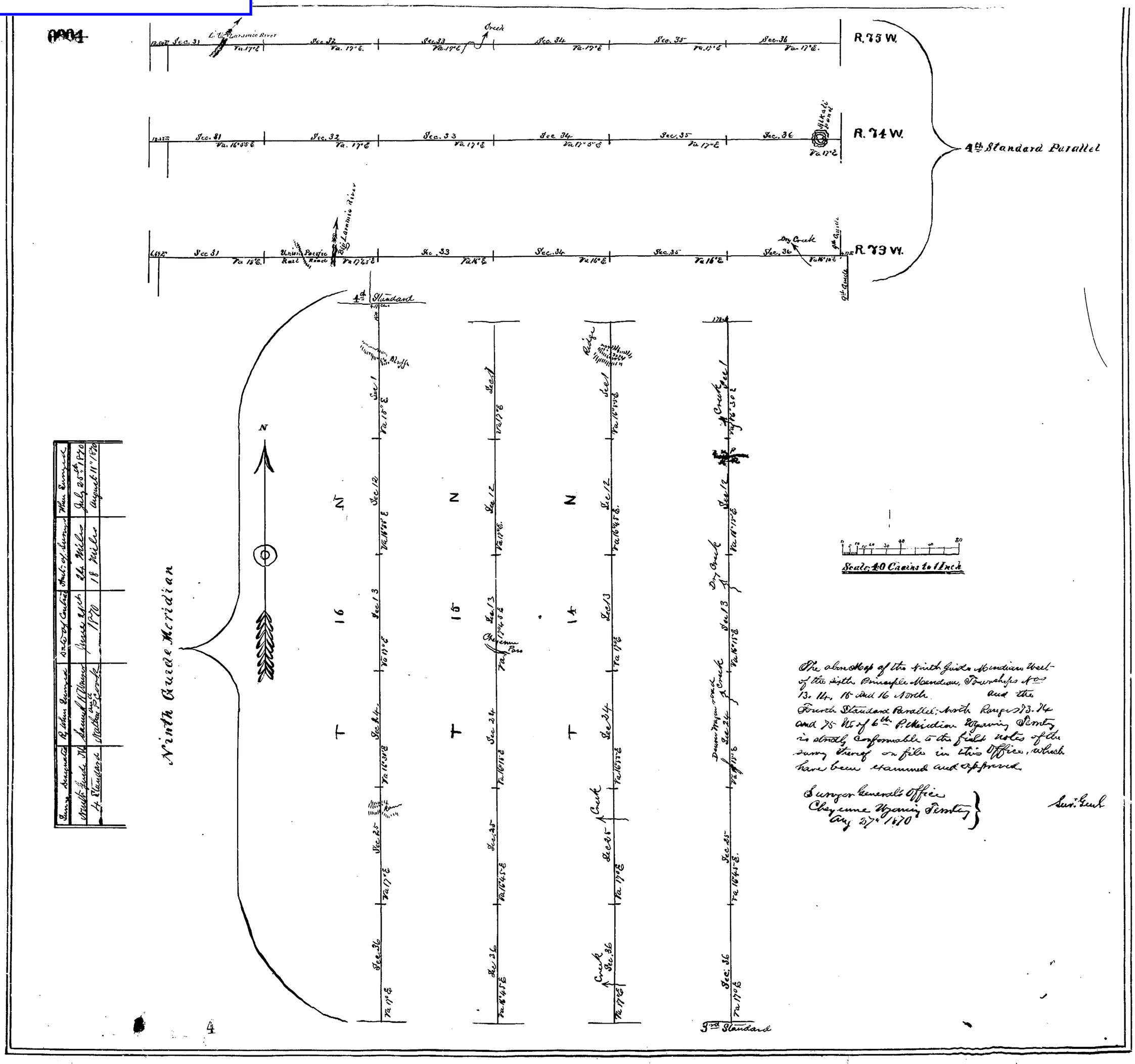

Survey Designation	By whom Surveyed	Date of Contract	Date of Survey	When Surveyed
Ninth Guide Mer.	Samuel H. Warner	June 25th 1870	July 25th 1870	
4 Standard	Nathan Cook		24 Miles	August 11th 1870
			18 Miles	

The above Map of the Ninth Guide Meridian West of the Sixth Principle Meridian, Townships Nos 13, 14, 15 and 16 North and the Fourth Standard Parallel North Ranges 73, 74 and 75 W. of 6th P. Meridian Wyoming Territory is strictly conformable to the field notes of the survey thereof on file in this Office, which have been examined and approved.

Surveyor General's Office
Cheyenne Wyoming Territory
Aug 27th 1870

Sur. Genl

Click Here for Field Notes

Indexes

EXTERIOR LINES

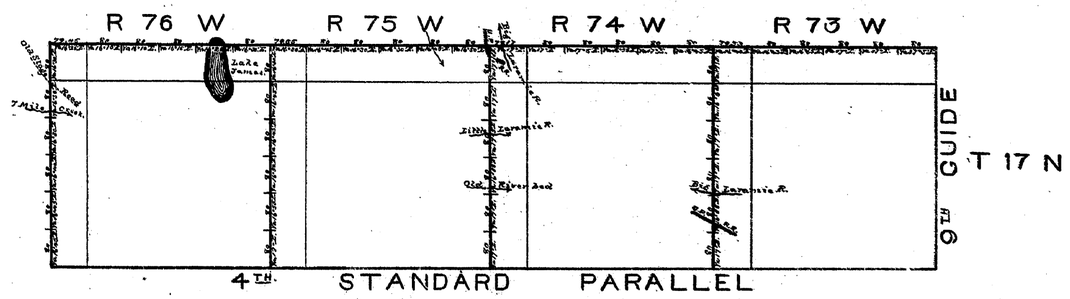

Surveys Designated	By Whom Surveyed	Date of Contract	Amount of Surveys			When Surveyed
			M	Chs.	Lks.	
Township lines	Samuel H. Winsor & Nathan P. Cook	June 21st 1870	47	77	70	Sept 28-10th 1870.

The above Map of the exterior lines of Township No. 17 North, of Ranges 73, 74 75 and 76 West of the 6th Principal Meridian, in Wyoming Territory, is strictly conformable to the field notes of the survey thereof, on file in this Office, which have been examined and approved.

Surveyor General's Office
Cheyenne W. T.

Silas Reed
Sur. Gen.

Click Here for Field Notes

Indexes

FOURTH STANDARD PARALLEL NORTH

RANGE 73 WEST

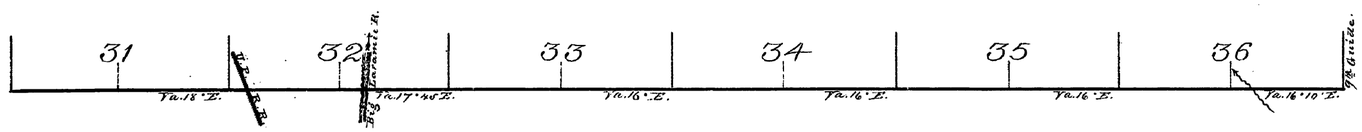

RANGE 74 WEST



RANGE 75 WEST



Surveys Designd.	By Whom Surveyed	Date of Contract	Amt. of Survey	When Surveyd.
4th Standard Par.	Winsor & Cook	June 21st 1870	18 Miles	August 1870

I hereby certify that the above Map of the 4th Standard Parallel North, between Ranges 72 and 76 West of the 6th Principal Meridian, in Wyoming Territory, is strictly conformable to the field notes of the survey thereof on file in this Office which have been examined and approved.

Surveyor General's Office
Cheyenne W.T. Aug. 27th 1870

Silas Reed
Surv. Gen.

0005

Click Here for Field Notes

Indexed

5



Surveys Designated	By Whom Surveyed	Date of Contract	Amount of Surveys	When Surveyed
9th Guide Meridian	Nathan P. Cook	June 21st 1871	23 . 69 . 70	Augt. 29 - Sept. 21. 1870.
Connections			00 22 . 54	

I hereby certify that the above Diagram of the 9th Guide Meridian West of 6th Principal Meridian, between the 4th and 5th Standard Parallels North, in Wyoming Territory, is strictly conformable to the field notes of the survey thereof, on file in this Office, which have been examined and approved.

Surveyor General's Office
Cheyenne Wyo. Dec. 27th 1871

Silas Reed
Surr. Genl.

6